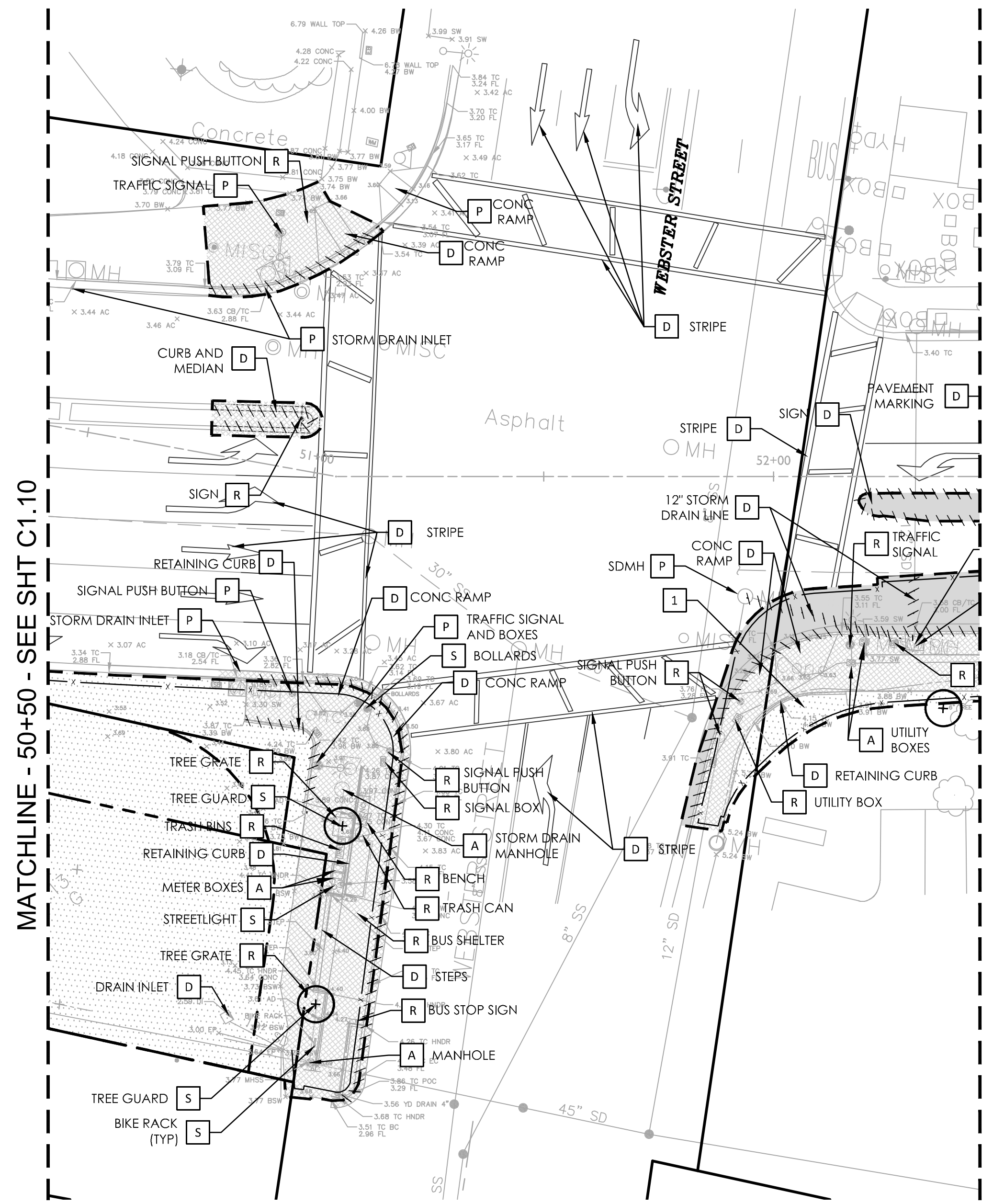
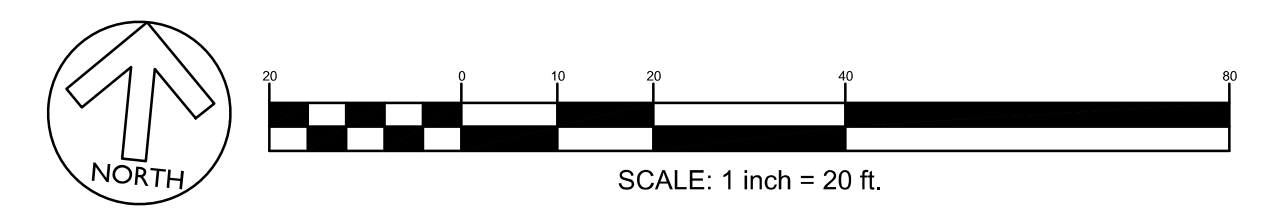


EXISTING CONDITIONS




DEMOLITION PLAN



DRAWING NAME: \\BKF-WC\vol4\2014\145190_Alameda_Cross_SHEETS\01_A1TEX.dwg
 PLOT DATE: 07-18-18
 PLOTTED BY: chri


No.	Date	Revisions
	07/18/2018	CONSTRUCTION DOCUMENTS



BKF
ENGINEERS | SURVEYORS | PLANNERS

1646 N. CALIFORNIA BLVD
SUITE 400
WALNUT CREEK, CA 94596
PHONE 925-940-2200
FAX 925-940-2299

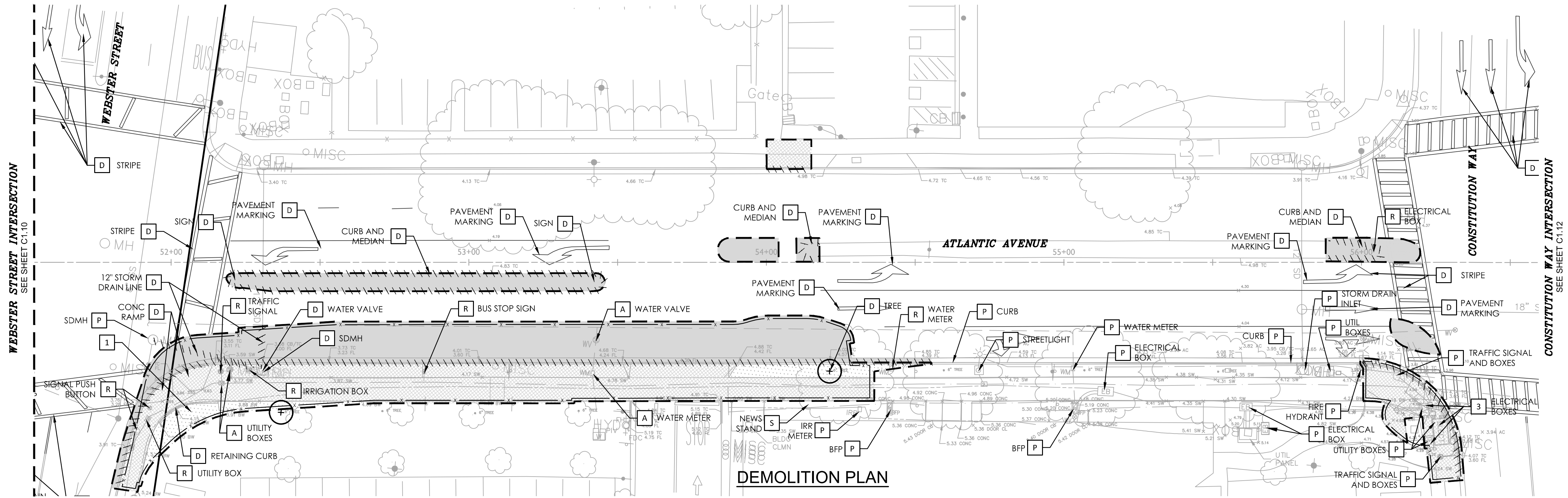
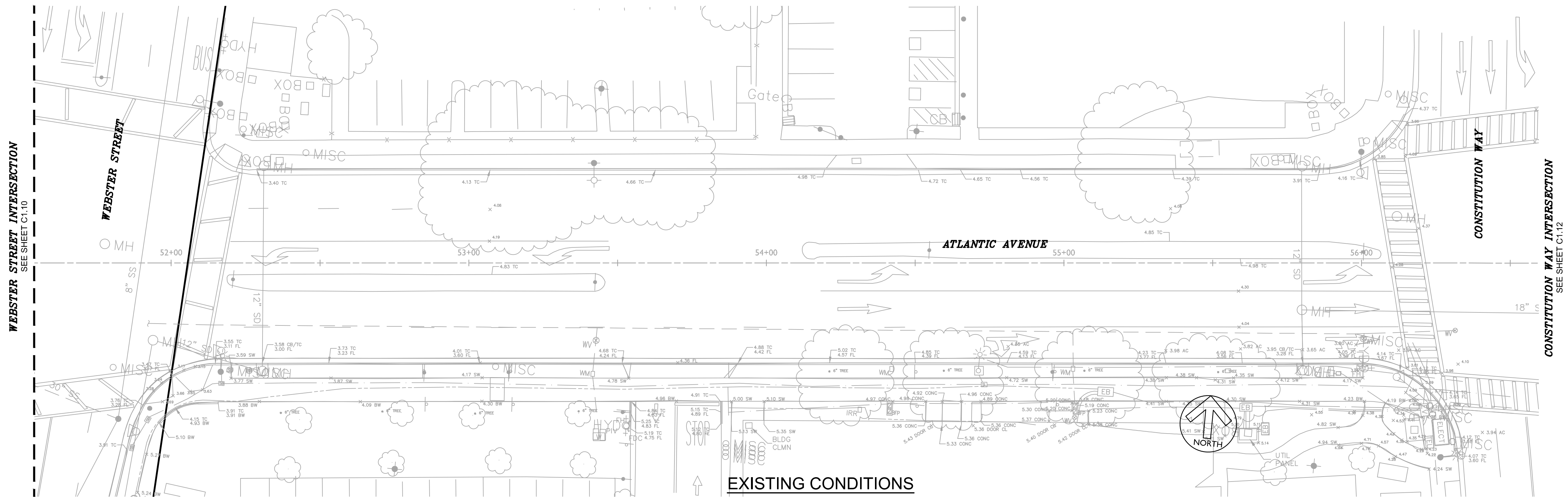
Date 07/18/18 Scale 1" = 20' Job No. 20145190
Design CG Drawn CC/SC Approved DS/ES



CROSS ALAMEDA TRAIL
MAIN STREET TO CONSTITUTION WAY
EXISTING CONDITIONS AND DEMOLITION PLAN
AT WEBSTER STREET INTERSECTION


CITY OF ALAMEDA ALAMEDA COUNTY CALIFORNIA

Sheet Number:
CI.10



DRAWING NAME: \\BKF-WC\vol4\2014\145190_Alameda_Cross_Alameda_Trail\ENG_SHEETS\01_A_TEX.dwg
 PLOT DATE: 07-18-18
 PLOTTED BY: chr

No.	Date	Revisions
	07/18/2018	CONSTRUCTION DOCUMENTS



BKF
 ENGINEERS / SURVEYORS / PLANNERS
 1646 N. CALIFORNIA BLVD
 SUITE 400
 WALNUT CREEK, CA 94596
 PHONE 925-940-2200
 FAX 925-940-2299

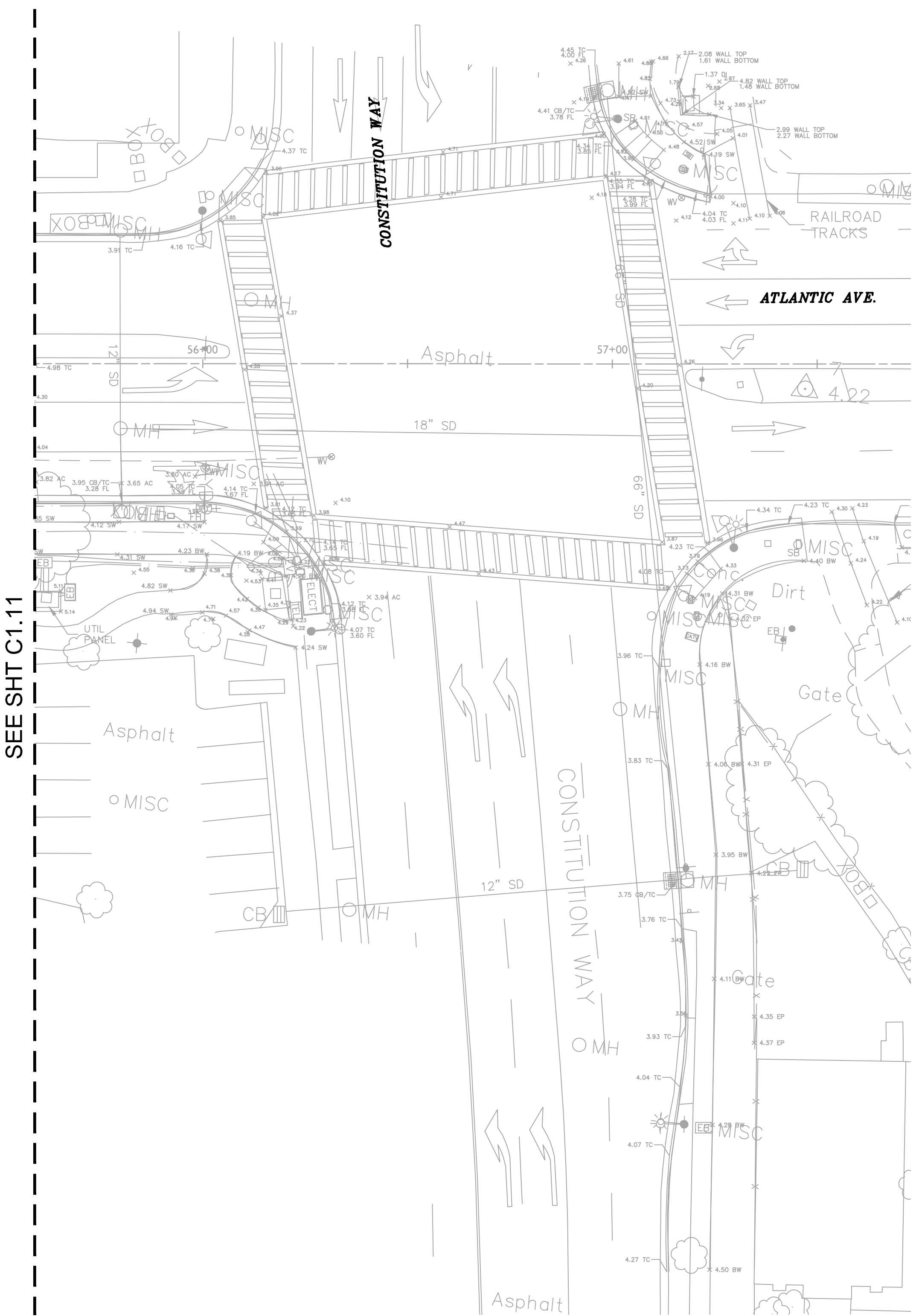
Date 07/18/18 Scale 1" = 20' Job No. 20145190
 Design CG Drawn CC/SC Approved DS/ES



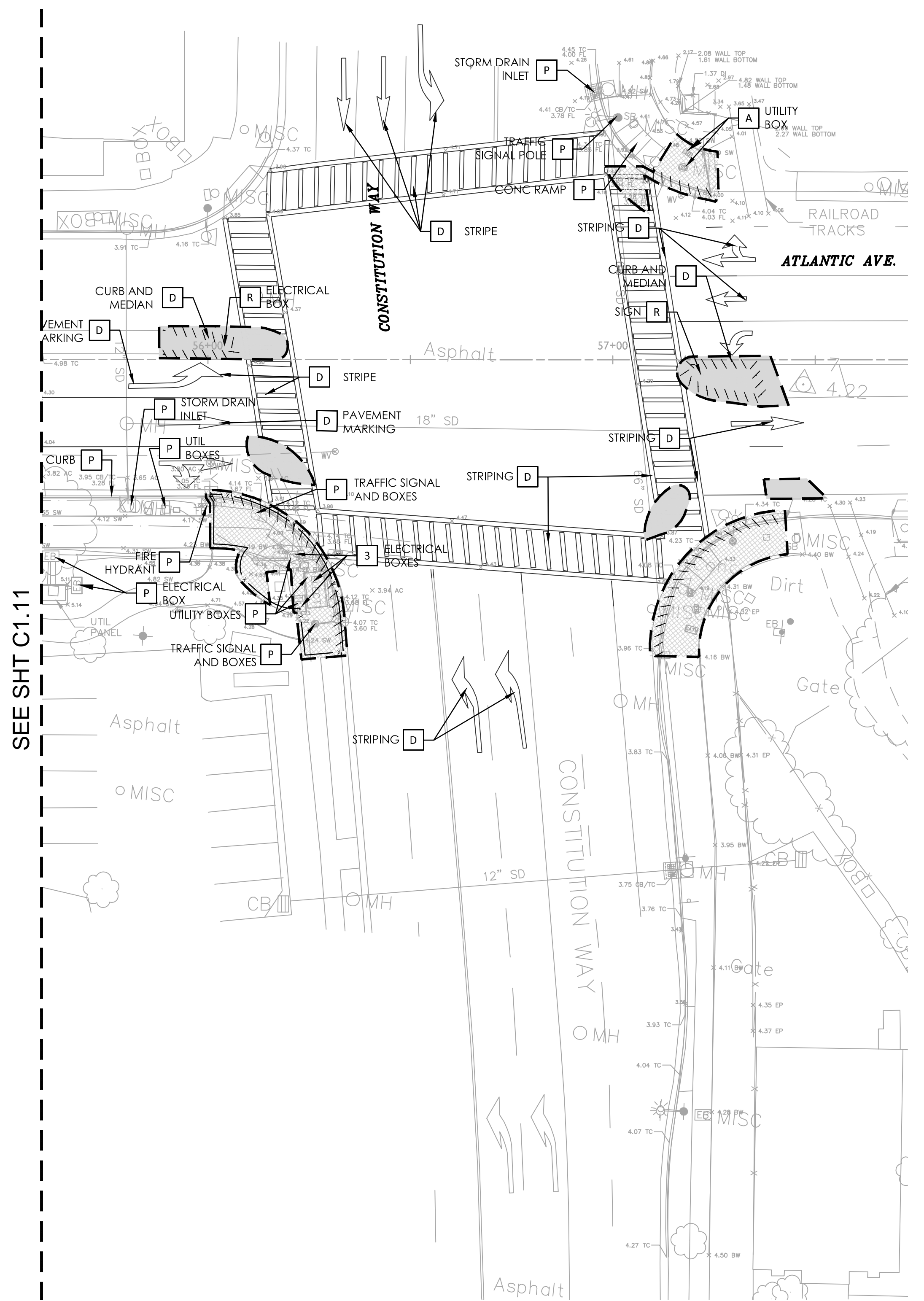
CROSS ALAMEDA TRAIL
MAIN STREET TO CONSTITUTION WAY
EXISTING CONDITIONS AND DEMOLITION PLAN

CITY OF ALAMEDA ALAMEDA COUNTY CALIFORNIA

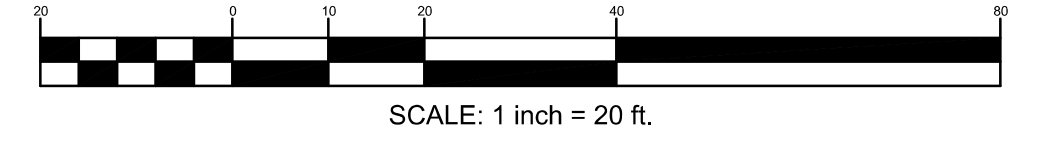

Sheet Number:
CI.11



EXISTING CONDITIONS




DEMOLITION PLAN



DRAWING NAME: \\BKF-WC\vol4\2014\145190_Alameda_Cross_Alameda_Trail\ENG\SHEETS\01_A1TEX.dwg
 PLOTTED BY: chr
 PLOT DATE: 07-18-18

No.	Date	Revisions
	07/18/2018	CONSTRUCTION DOCUMENTS



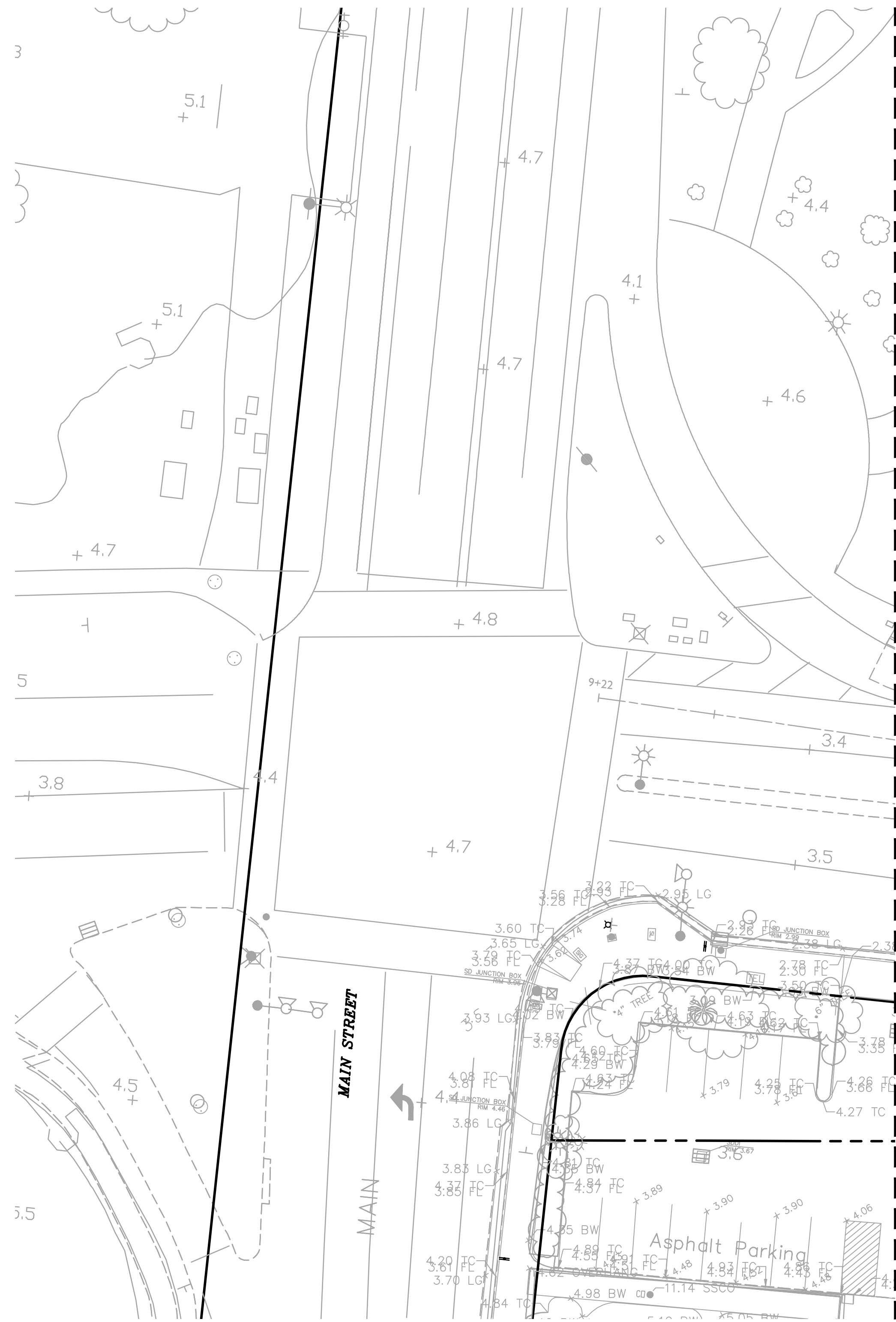
BKF
 ENGINEERS / SURVEYORS / PLANNERS
 1646 N. CALIFORNIA BLVD
 SUITE 400
 WALNUT CREEK, CA 94596
 PHONE 925-940-2200
 FAX 925-940-2299

Date	07/18/18	Scale	1" = 20'	Job No.	20145190
Design	CG	Drawn	CC/SC	Approved	DS/ES



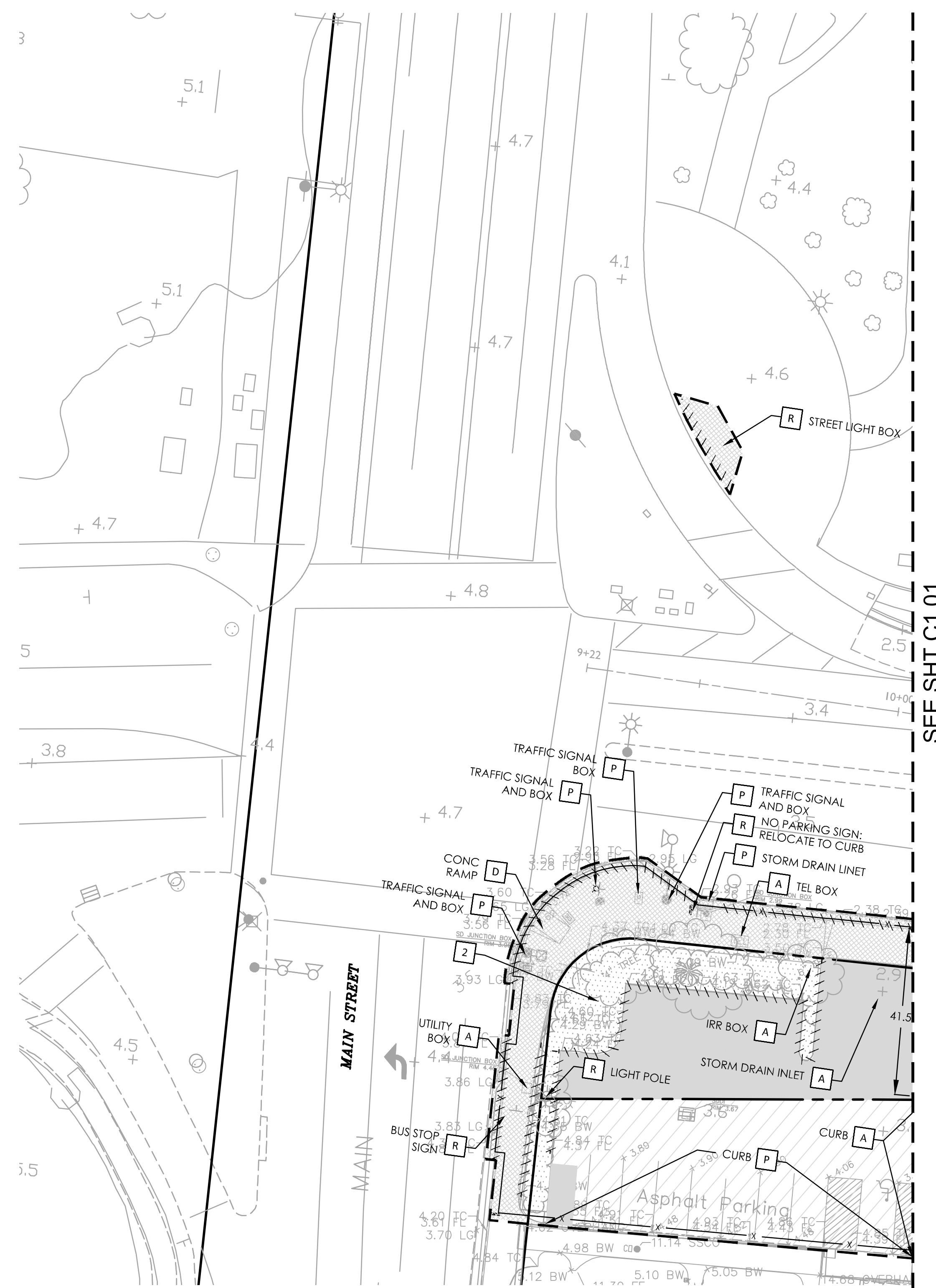
CROSS ALAMEDA TRAIL
MAIN STREET TO CONSTITUTION WAY
EXISTING CONDITIONS AND DEMOLITION PLAN
AT WEBSTER STREET INTERSECTION
 CITY OF ALAMEDA ALAMEDA COUNTY CALIFORNIA

Sheet Number:
CI.12




EXISTING CONDITIONS

SEE SHT C1.01



DEMOLITION PLAN


SEE SHT C1.01



SCALE: 1 inch = 20 ft.

DRAWING NAME: \\BKF-WC\vol4\2014\145190_Alameda_Cross_Alameda_Trail\ENG\SHEETS\01_A1.TEX.dwg
PLOT DATE: 07-18-18 PLOTTED BY: chr

No.	Date	Revisions
	07/18/2018	CONSTRUCTION DOCUMENTS



BKF
ENGINEERS / SURVEYORS / PLANNERS

1646 N. CALIFORNIA BLVD
SUITE 400
WALNUT CREEK, CA 94596
PHONE 925-940-2200
FAX 925-940-2299

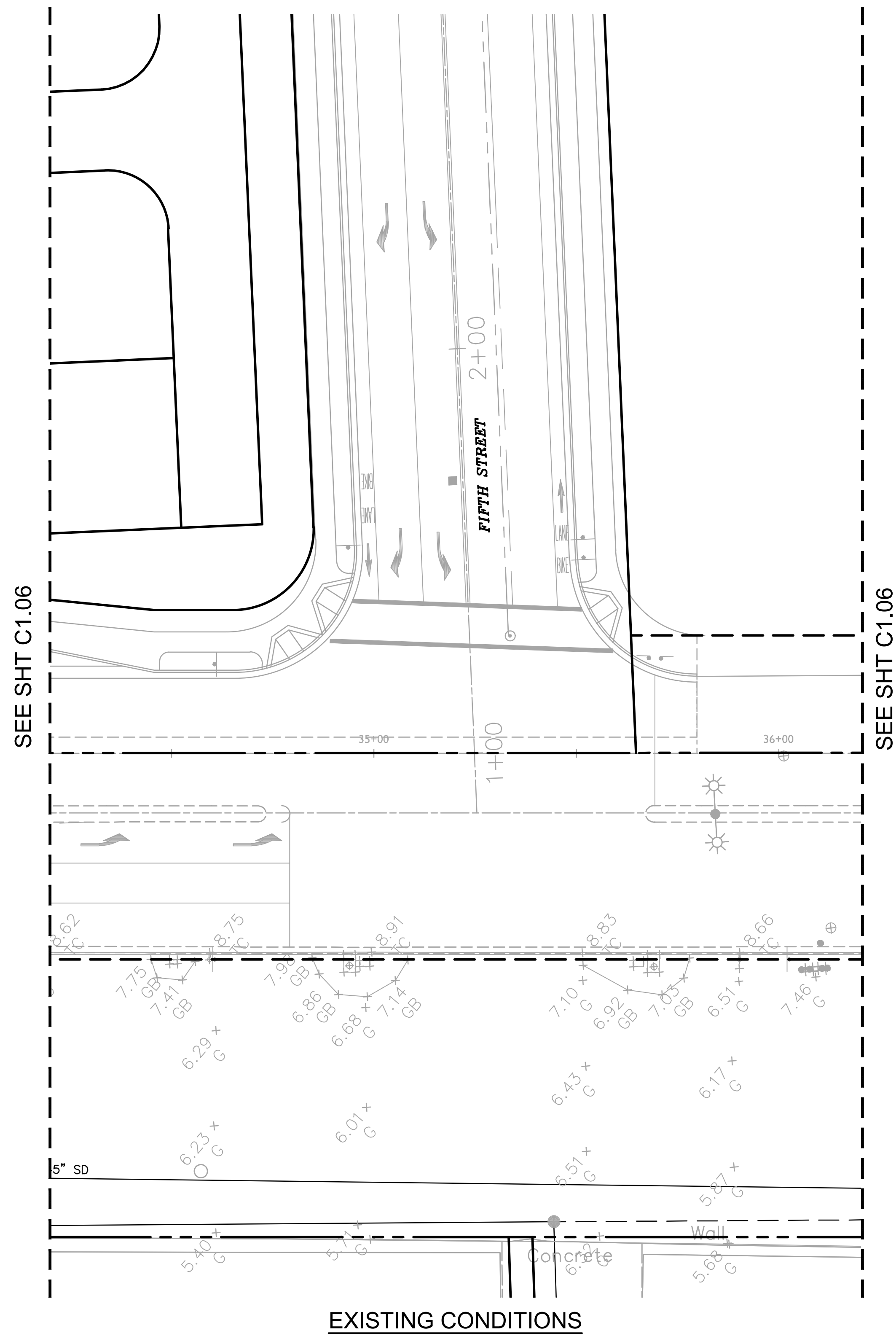
Date 07/18/18 Scale 1" = 20' Job No. 20145190
Design CG Drawn CC/SC Approved DS/ES



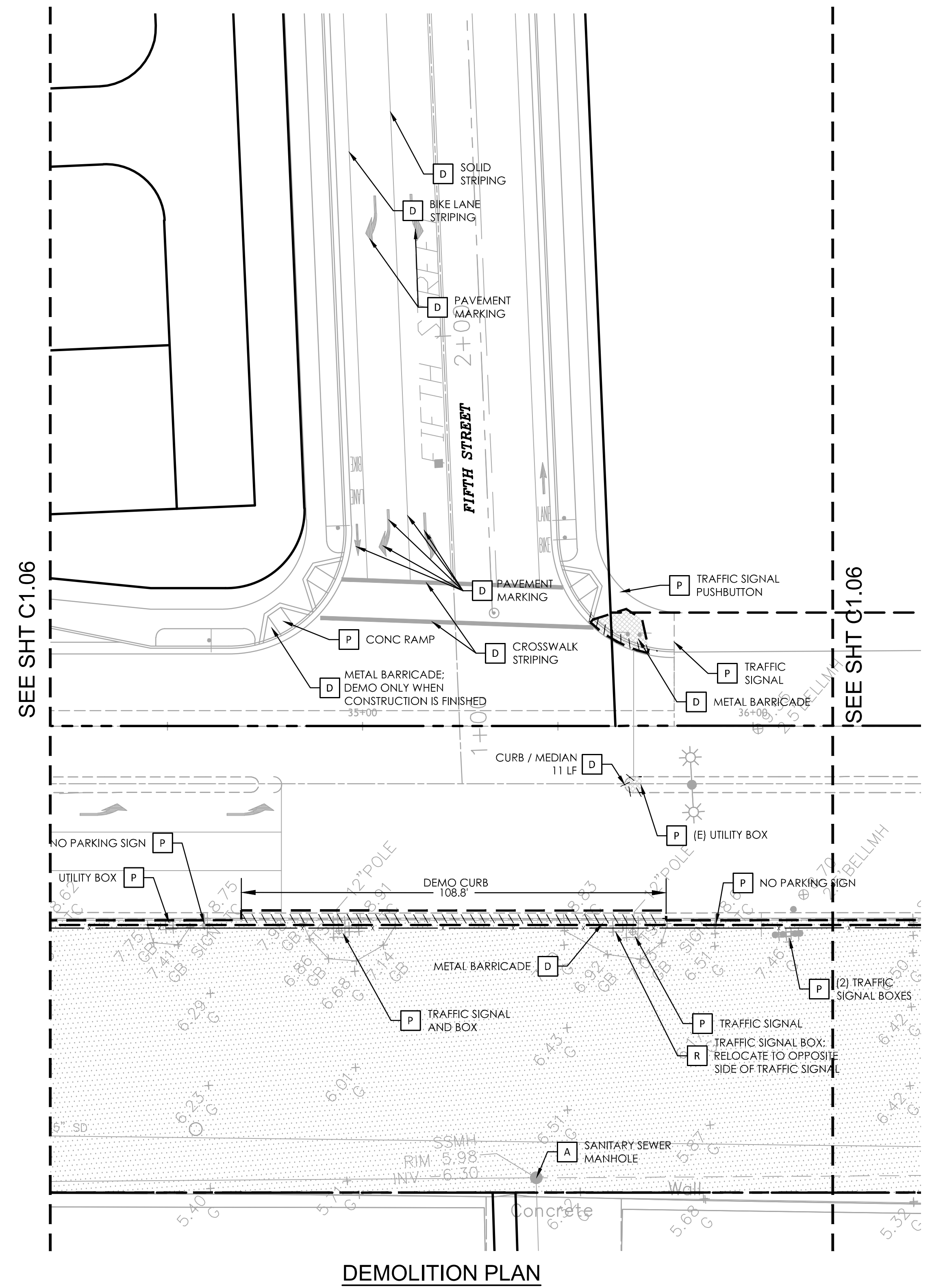
**CROSS ALAMEDA TRAIL
MAIN STREET TO CONSTITUTION WAY
EXISTING CONDITIONS AND DEMOLITION PLAN
AT MAIN STREET INTERSECTION**

CITY OF ALAMEDA ALAMEDA COUNTY CALIFORNIA

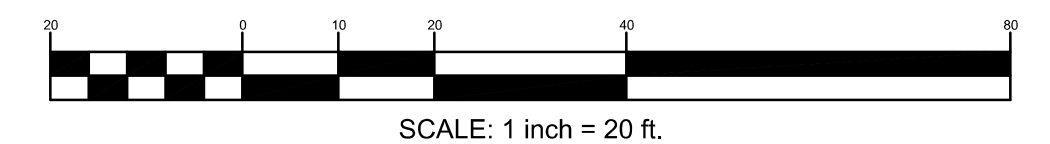

Sheet Number:
CI.13



EXISTING CONDITIONS




DEMOLITION PLAN



DRAWING NAME: \\BKF-WC\vol4\2014\145190_Alameda_Cross_Alameda_Trail\ENG\SHEETS\01_A.TEX.dwg
PLOT DATE: 07-18-18 PLOTTED BY: chri

No.	Date	Revisions
	07/18/2018	CONSTRUCTION DOCUMENTS



BKF
ENGINEERS / SURVEYORS / PLANNERS

1646 N. CALIFORNIA BLVD
SUITE 400
WALNUT CREEK, CA 94596
PHONE 925-940-2200
FAX 925-940-2299

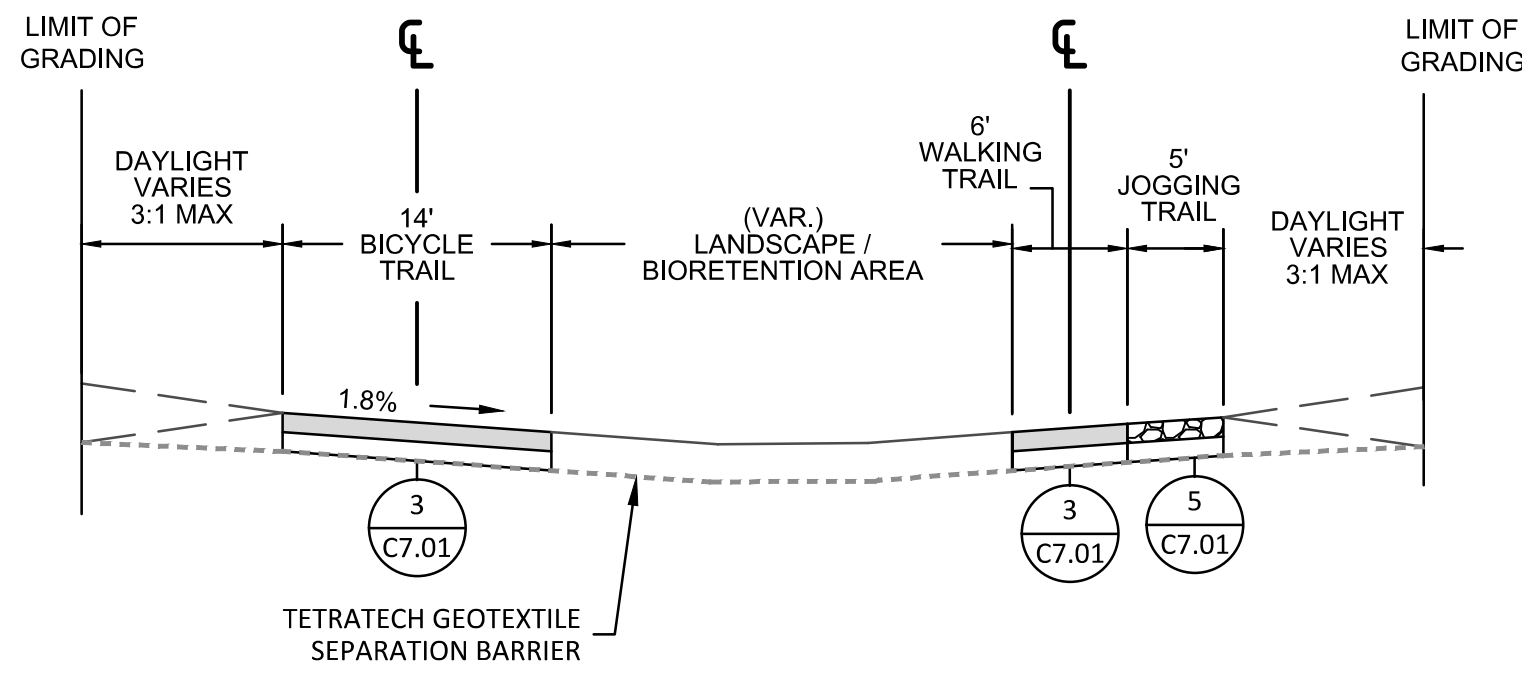
Date 07/18/18 Scale 1" = 20' Job No. 20145190
Design CG Drawn CC/SC Approved DS/ES



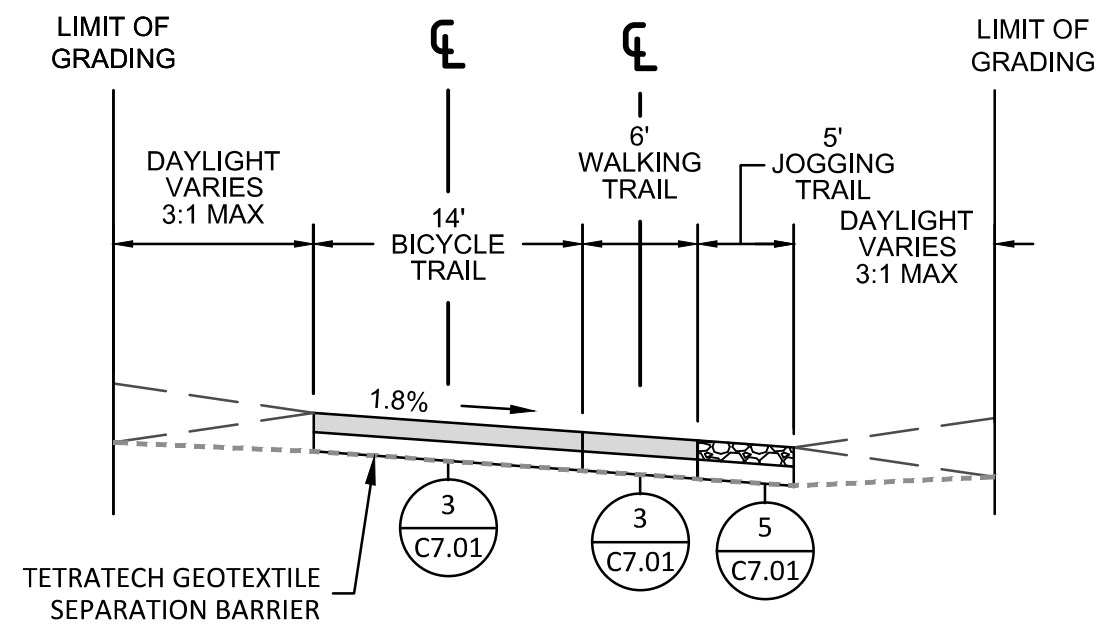
**CROSS ALAMEDA TRAIL
MAIN STREET TO CONSTITUTION WAY
EXISTING CONDITIONS AND DEMOLITION PLAN
AT 5TH STREET INTERSECTION**

CITY OF ALAMEDA ALAMEDA COUNTY CALIFORNIA

Sheet Number:
CI.14

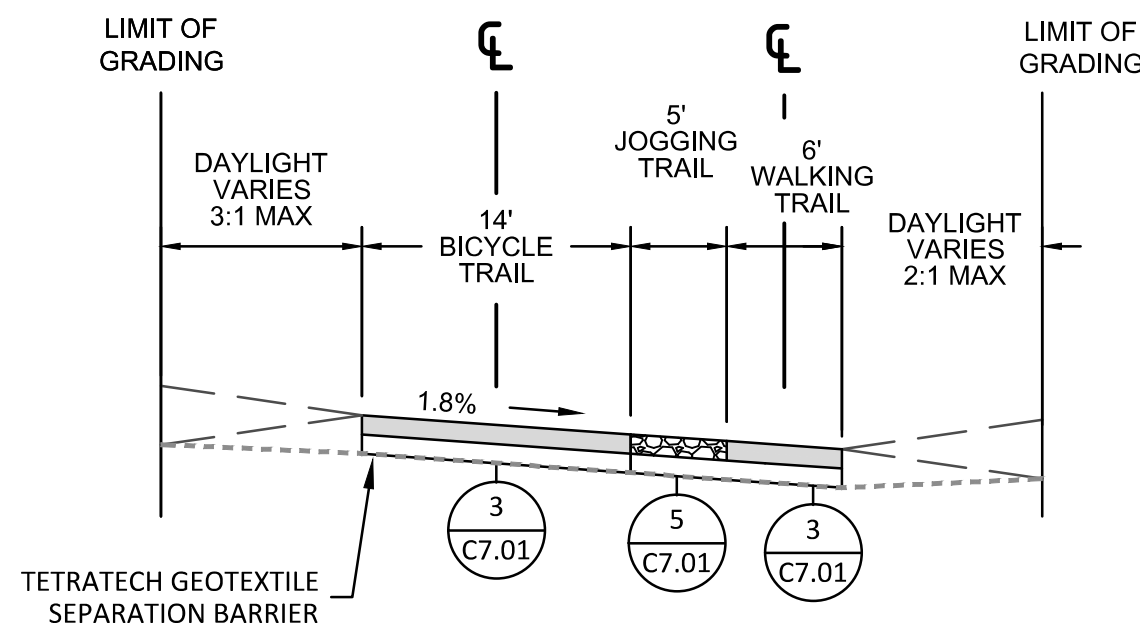


A TYPICAL SECTION "A"
NTS

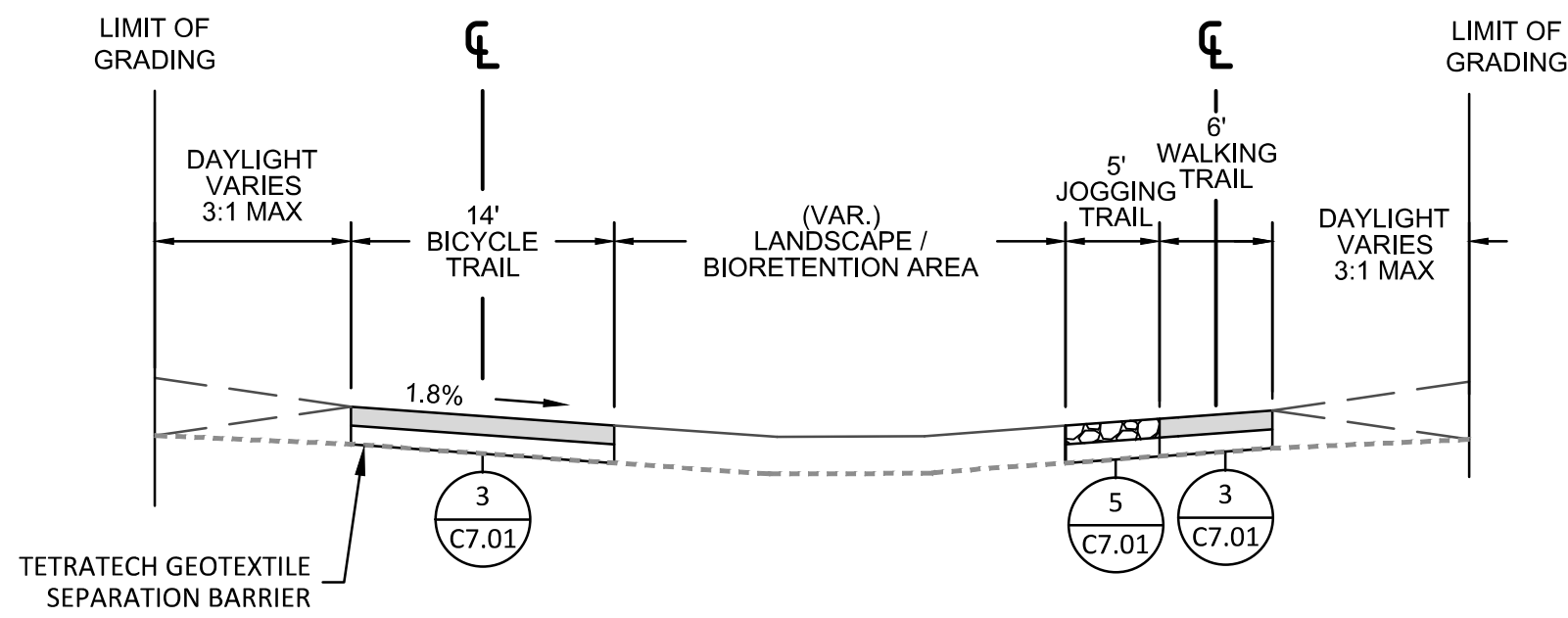


B TYPICAL SECTION "B"
NTS

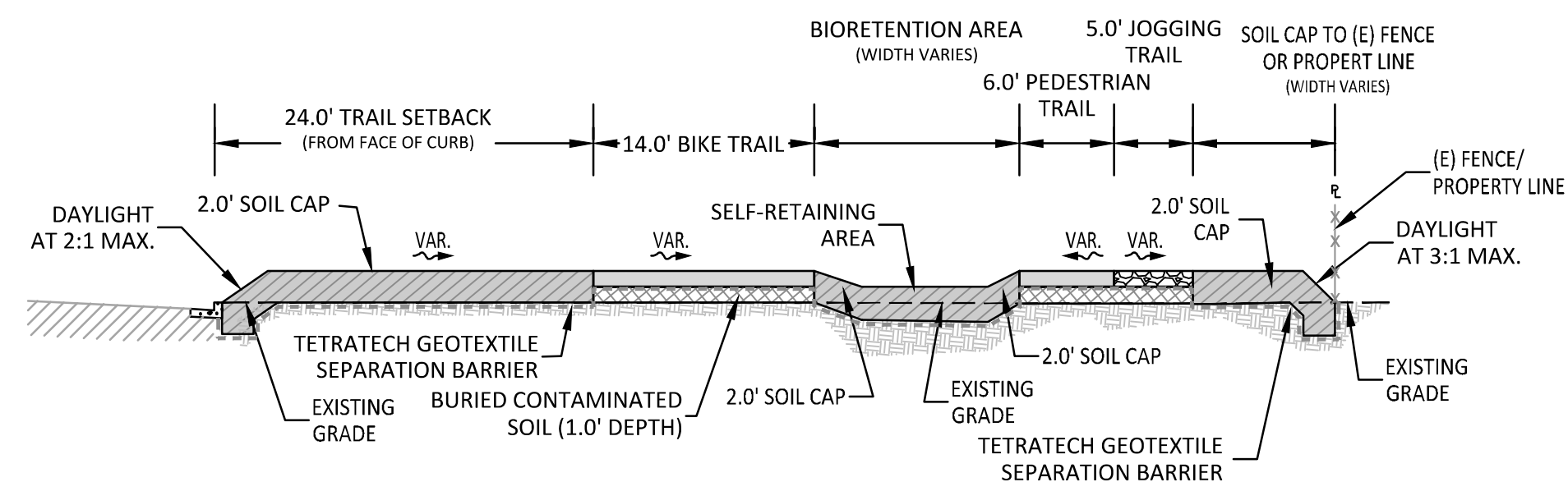
C NOT USED
NTS



D TYPICAL SECTION "D"
NTS




E TYPICAL SECTION "E"
NTS



F TYPICAL PAVEMENT SECTION
NTS

DRAWING NAME: \\BKF-WC\vol4\2014\145190_Alameda_Cross_Alameda_Trail\ENG\SHEETS\02_ATT5.dwg
PLOT DATE: 07-18-18 PLOTTED BY: chr

No.	Date	Revisions
	07/18/2018	CONSTRUCTION DOCUMENTS



BKF
ENGINEERS / SURVEYORS / PLANNERS

1646 N. CALIFORNIA BLVD
SUITE 400
WALNUT CREEK, CA 94596
PHONE 925-940-2200
FAX 925-940-2299

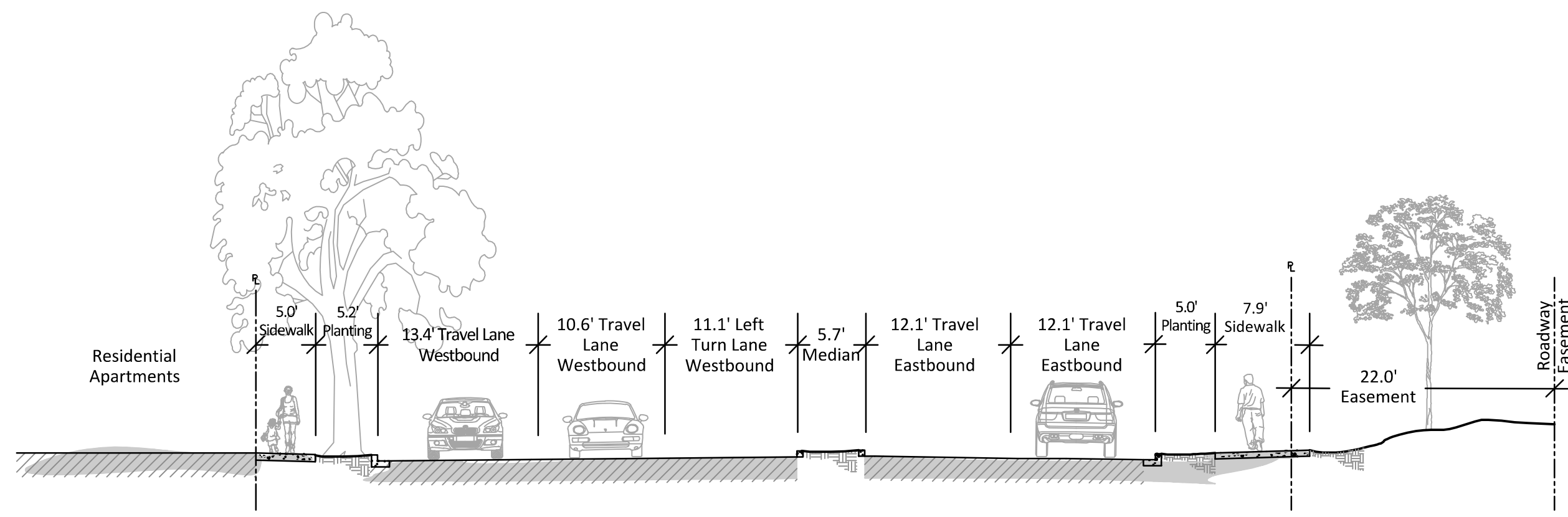
Date 07/18/18 Scale NO SCALE Job No. 20145190
Design QKM Drawn QKSC Approved DBES



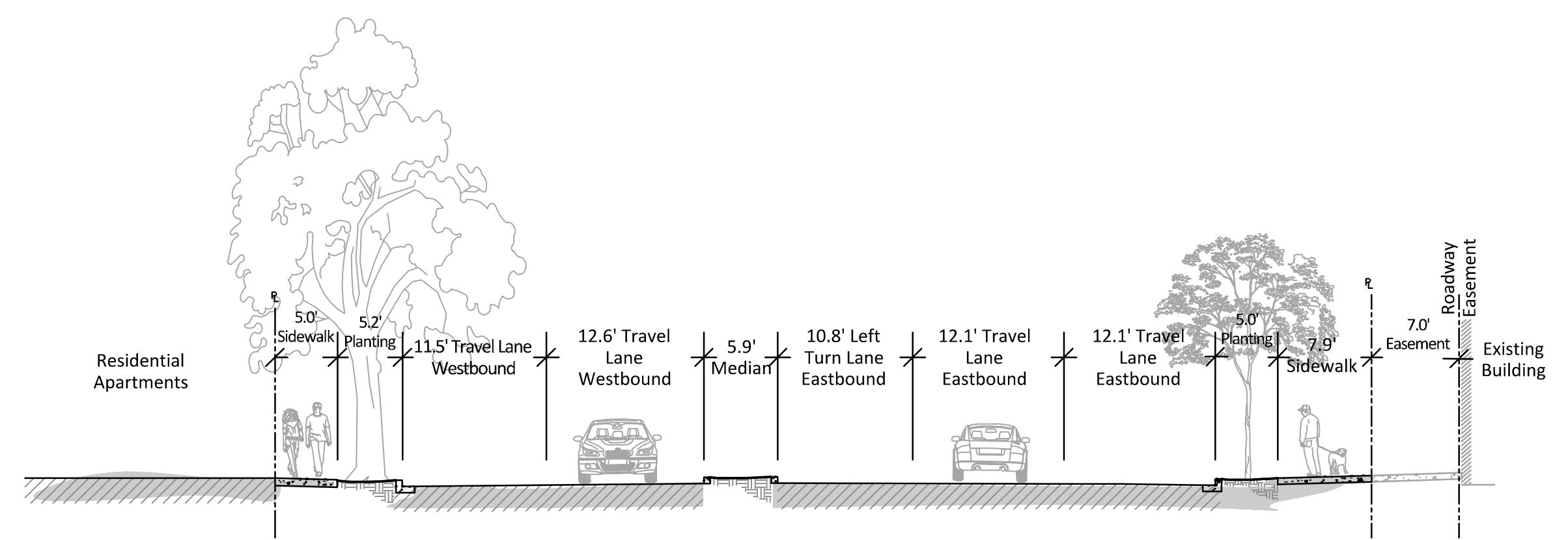
CROSS ALAMEDA TRAIL
MAIN STREET TO CONSTITUTION WAY
TYPICAL SECTIONS

CITY OF ALAMEDA ALAMEDA COUNTY CALIFORNIA

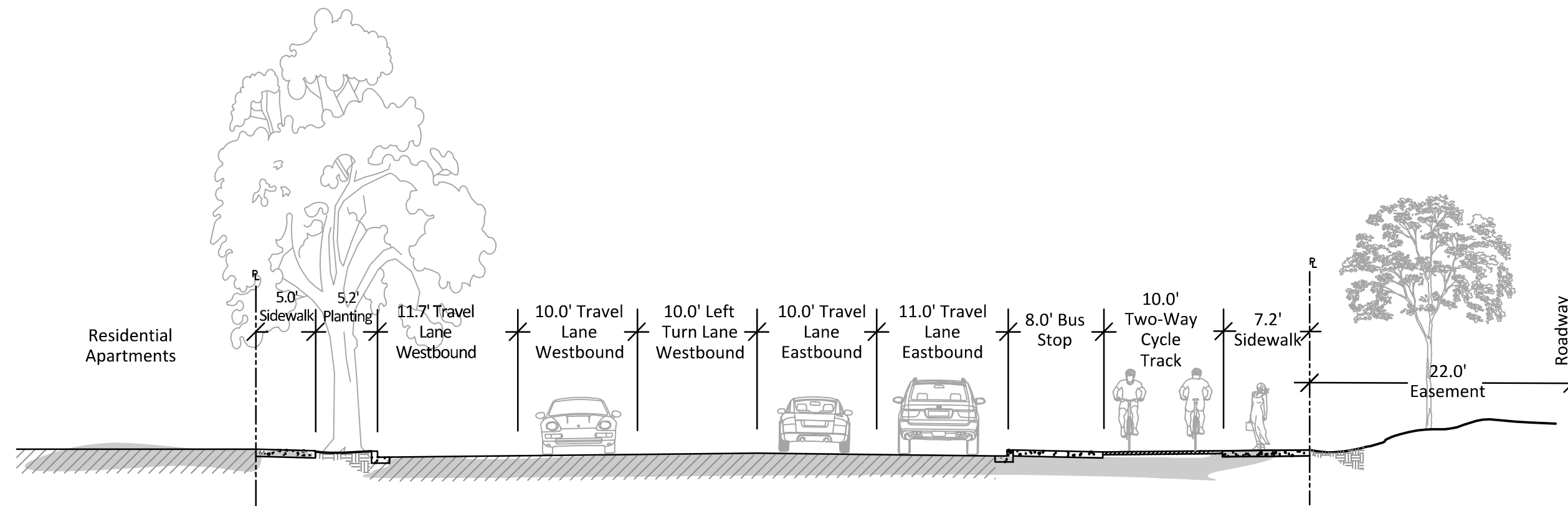
Sheet Number:
C2.01



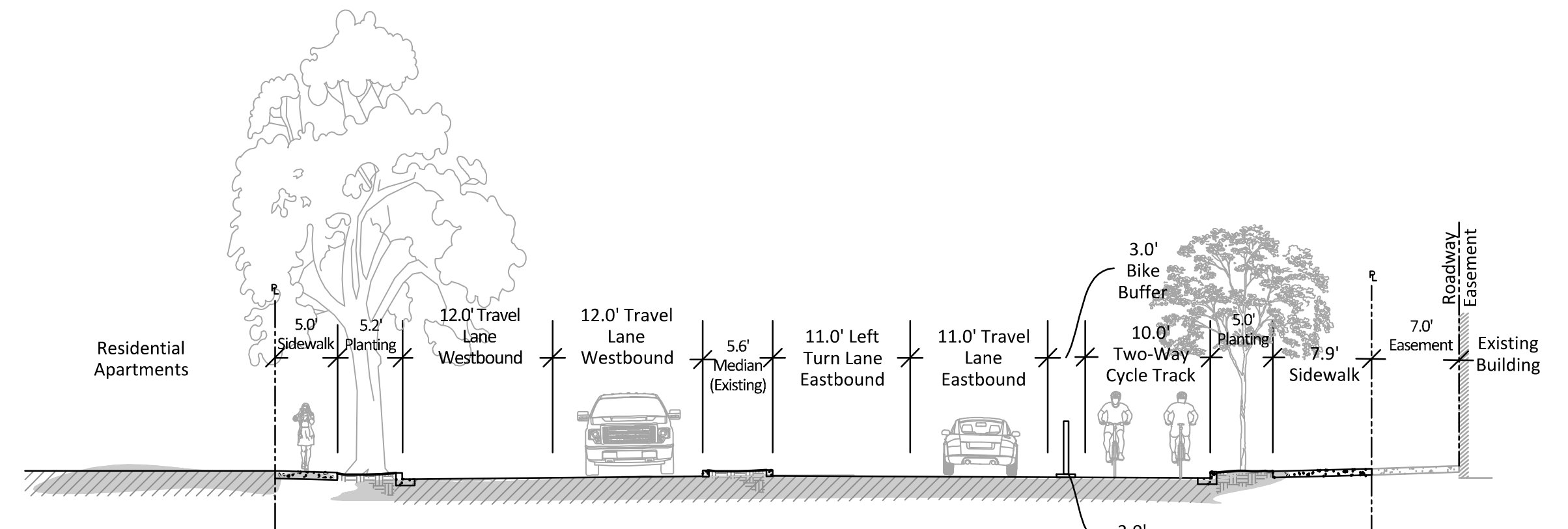
EXISTING



EXISTING



PROPOSED




PROPOSED

A **CROSS SECTION "D" (ATLANTIC ST)**
NTS

B **CROSS SECTION "E" (ATLANTIC ST)**
NTS

DRAWING NAME: \\BKF-WC\vol4\2014\145190_Alameda_Cross_SHEETS\02_ATT.dwg
PLOT DATE: 07-18-18
PLOTTED BY: chr


No.	Date	Revisions
	07/18/2018	CONSTRUCTION DOCUMENTS



BKF
ENGINEERS / SURVEYORS / PLANNERS

1646 N. CALIFORNIA BLVD
SUITE 400
WALNUT CREEK, CA 94596
PHONE 925-940-2200
FAX 925-940-2299

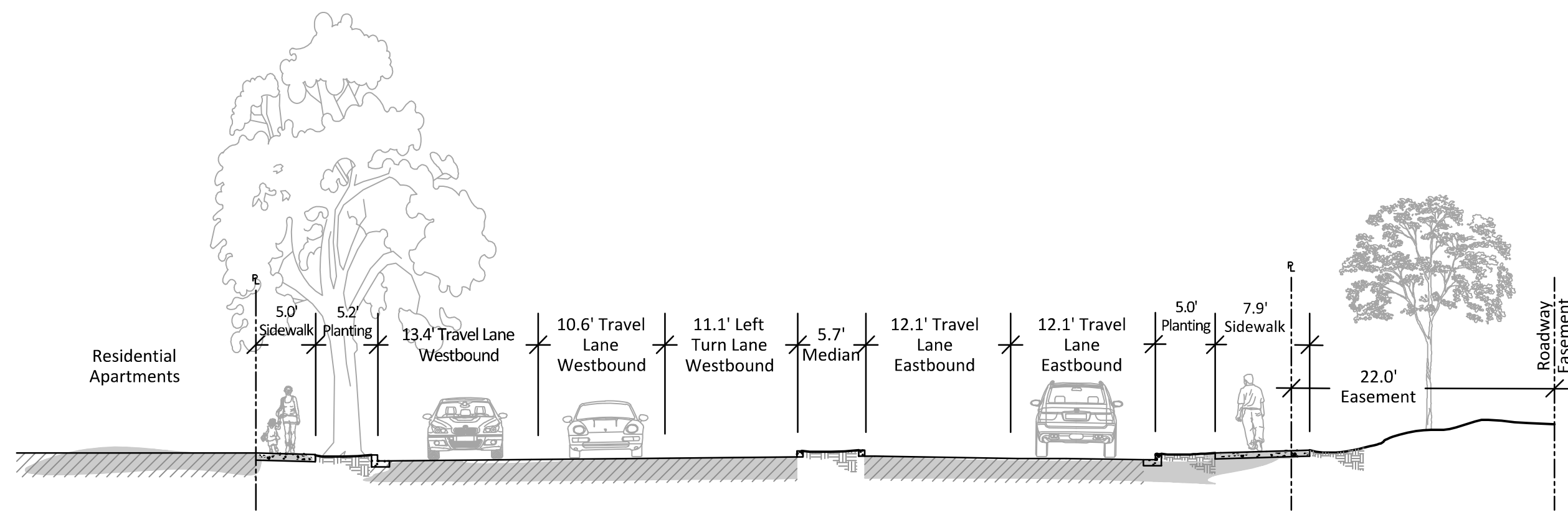
Date: 07/18/18
Scale: NO SCALE
Job No. 20145190
Design: QKM
Drawn: QKSC
Approved: DBES



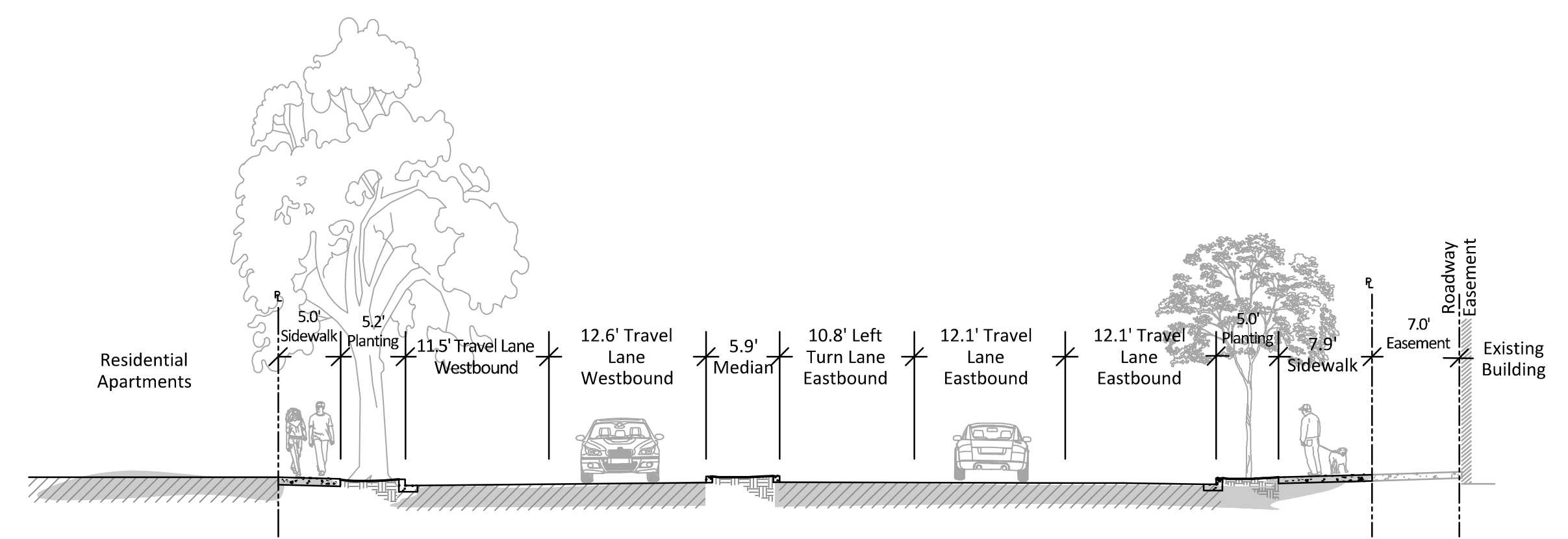
**CROSS ALAMEDA TRAIL
MAIN STREET TO CONSTITUTION WAY
CROSS SECTIONS**

CITY OF ALAMEDA ALAMEDA COUNTY CALIFORNIA

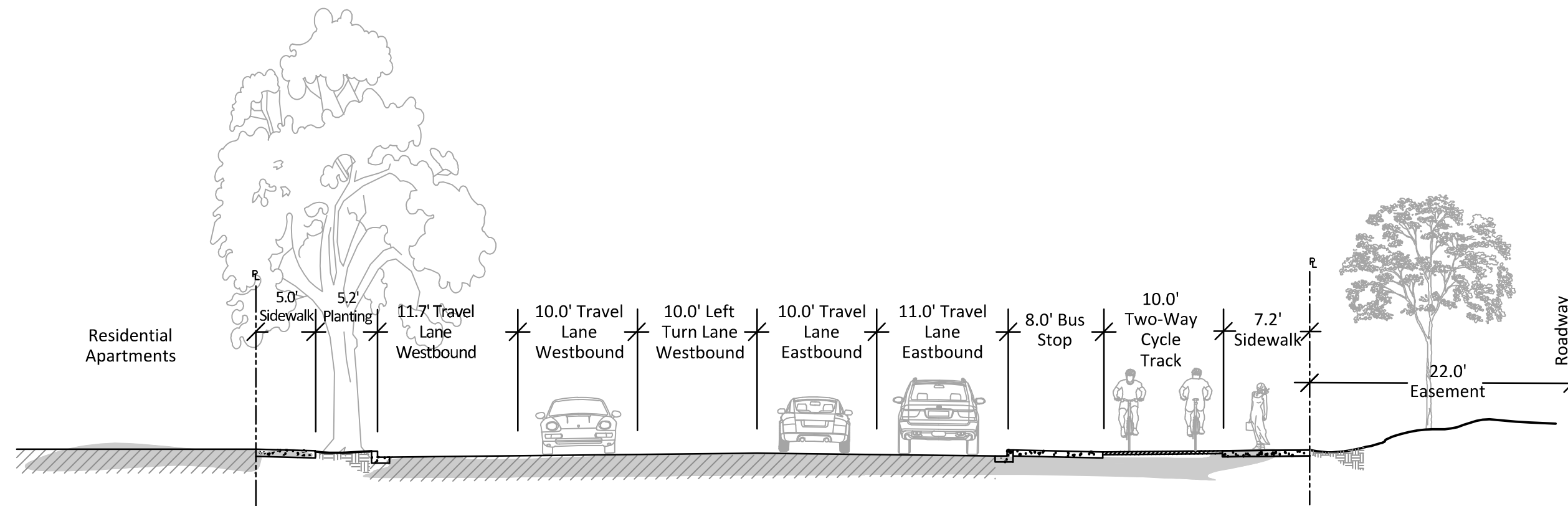
Sheet Number:
C2.02



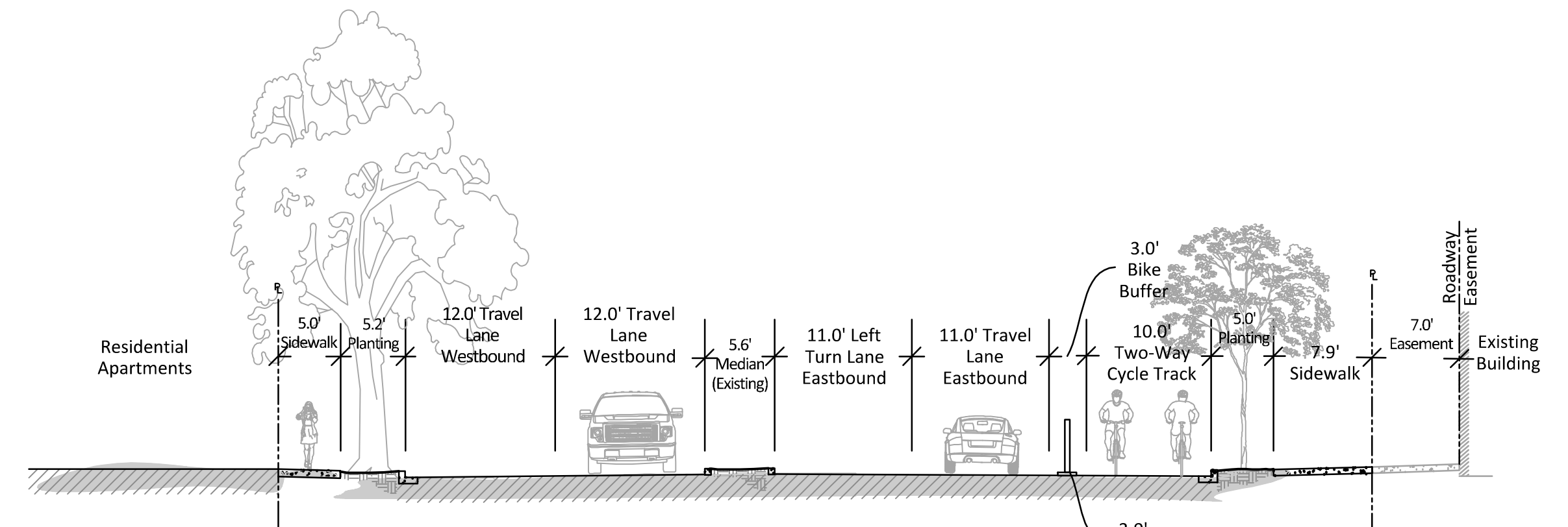
EXISTING



EXISTING



PROPOSED




PROPOSED

A **CROSS SECTION "D" (ATLANTIC ST)**
NTS

B **CROSS SECTION "E" (ATLANTIC ST)**
NTS

DRAWING NAME: \\BKF-WC\vol4\2014\145190_Alameda_Cross_SHEETS\02_ATT.dwg PLOTTED BY: chr


No.	Date	Revisions
	07/18/2018	CONSTRUCTION DOCUMENTS



BKF
ENGINEERS / SURVEYORS / PLANNERS

1646 N. CALIFORNIA BLVD
SUITE 400
WALNUT CREEK, CA 94596
PHONE 925-940-2200
FAX 925-940-2299

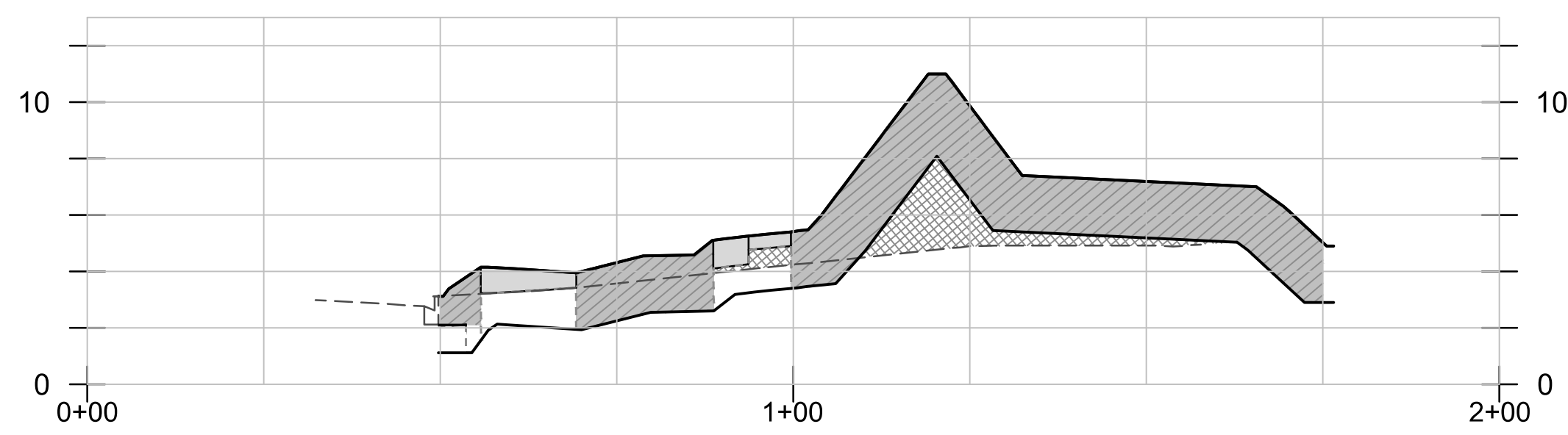
Date	07/18/18	Scale	NO SCALE	Job No.	20145190
Design	CKM	Drawn	CKM/C	Approved	DBES



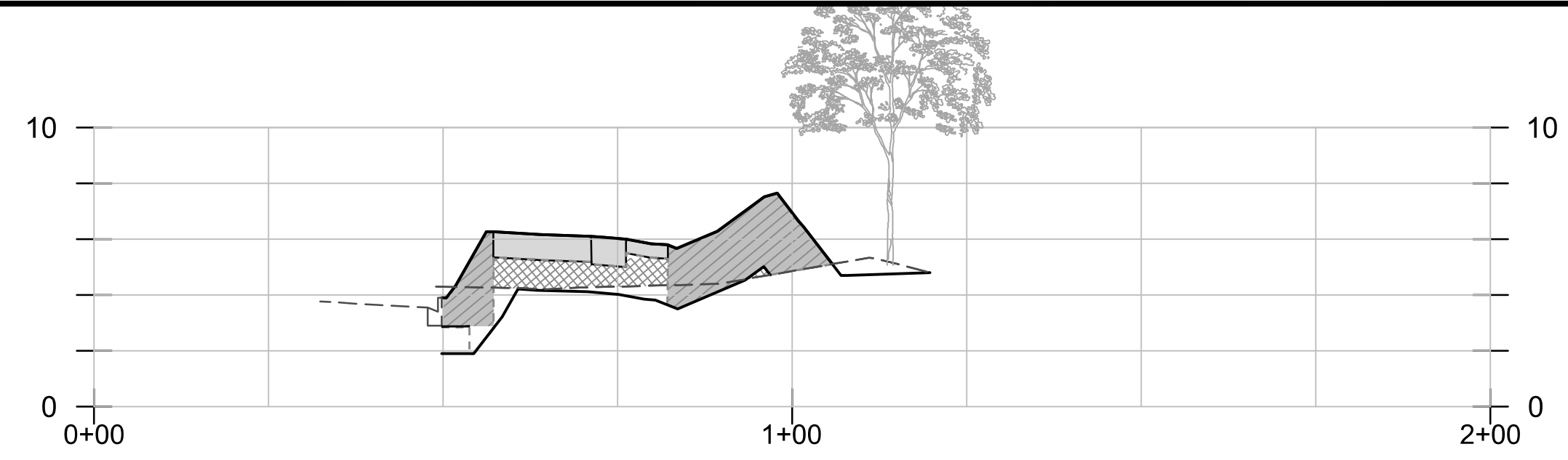
**CROSS ALAMEDA TRAIL
MAIN STREET TO CONSTITUTION WAY
CROSS SECTIONS**

CITY OF ALAMEDA ALAMEDA COUNTY CALIFORNIA

Sheet Number:
C2.02

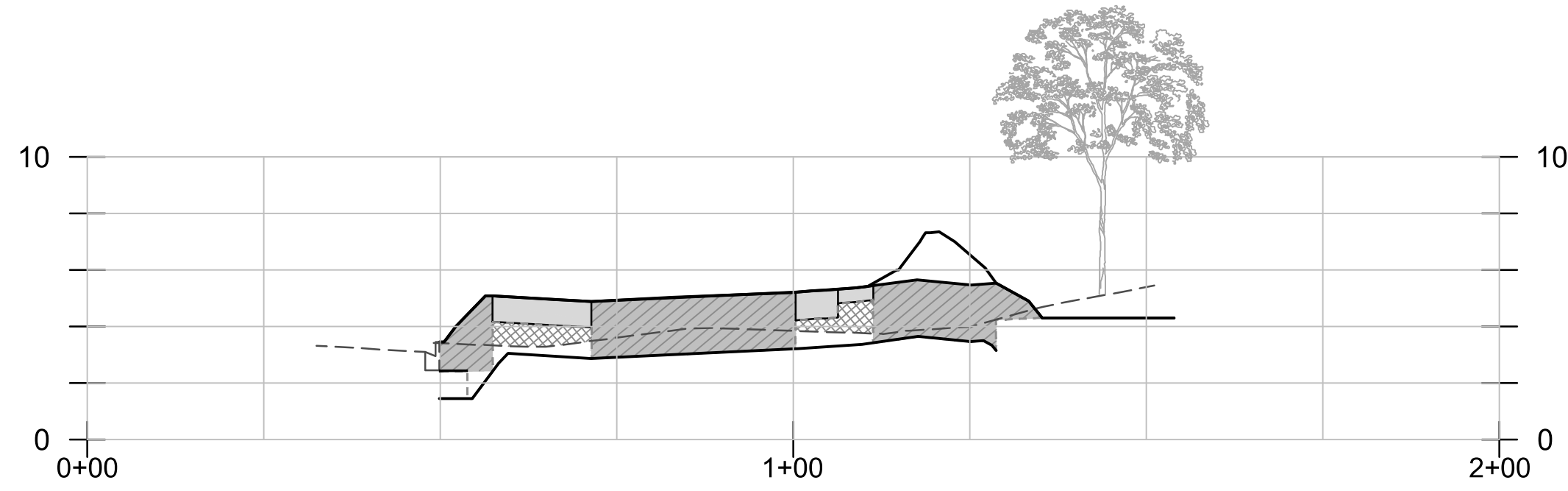


11+00
SCALE: 1" = 20' HORIZ.
1" = 2' VERT.

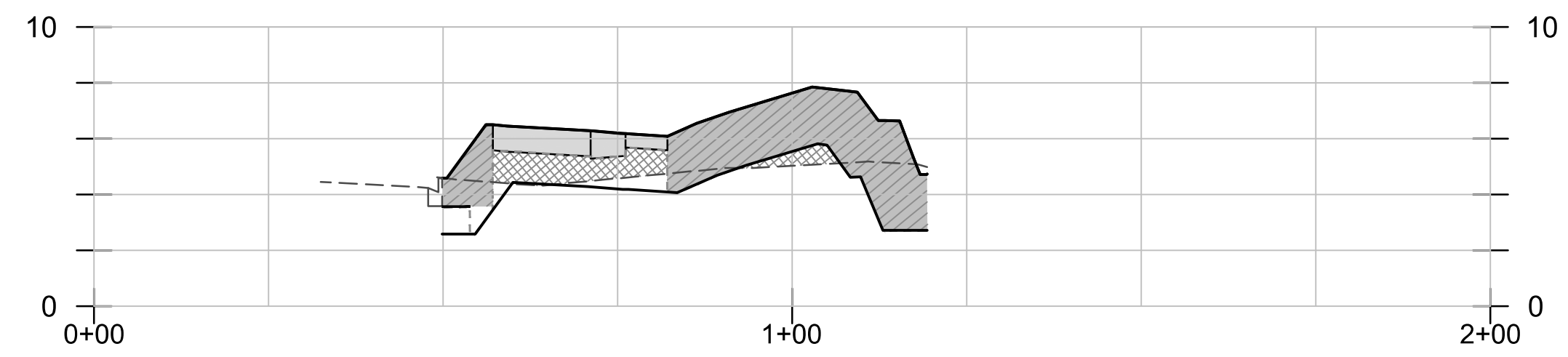


15+00
SCALE: 1" = 20' HORIZ.
1" = 2' VERT.

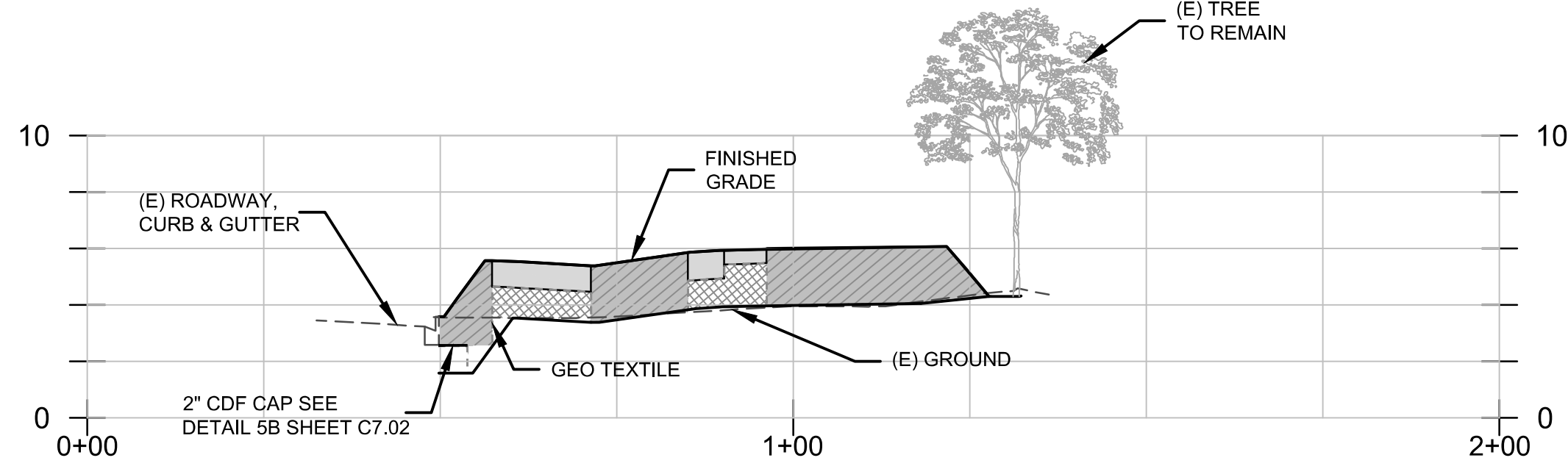
- LEGEND**
- PROPOSED GROUND
 - - - EXISTING GROUND
 - - - TETRATECH GEO TEXTILE SEPARATION BARRIER
 - ▒ HARDSCAPE PAVING
 - ▒ CLEAN SOIL CAP
 - ▒ BURIED CONTAMINATED SOIL



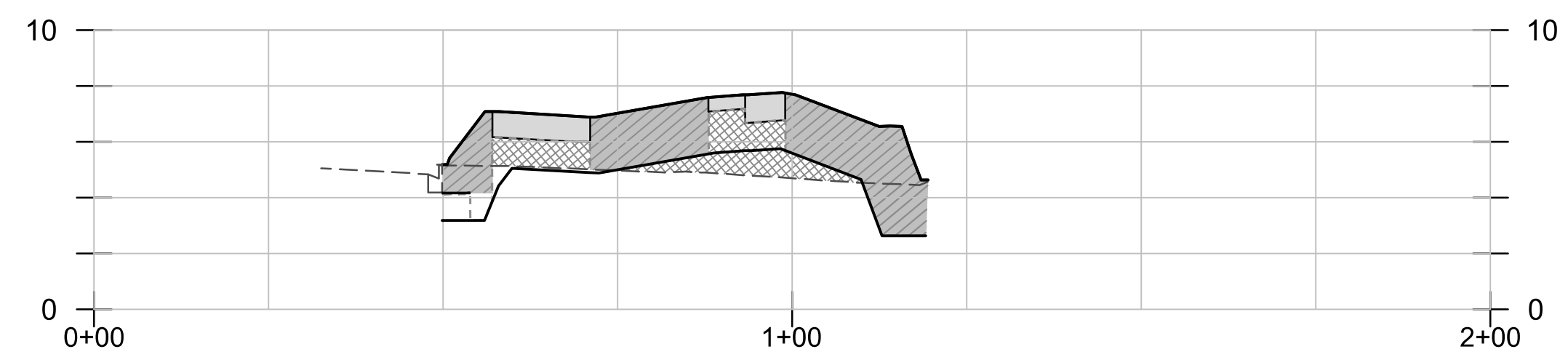
12+00
SCALE: 1" = 20' HORIZ.
1" = 2' VERT.



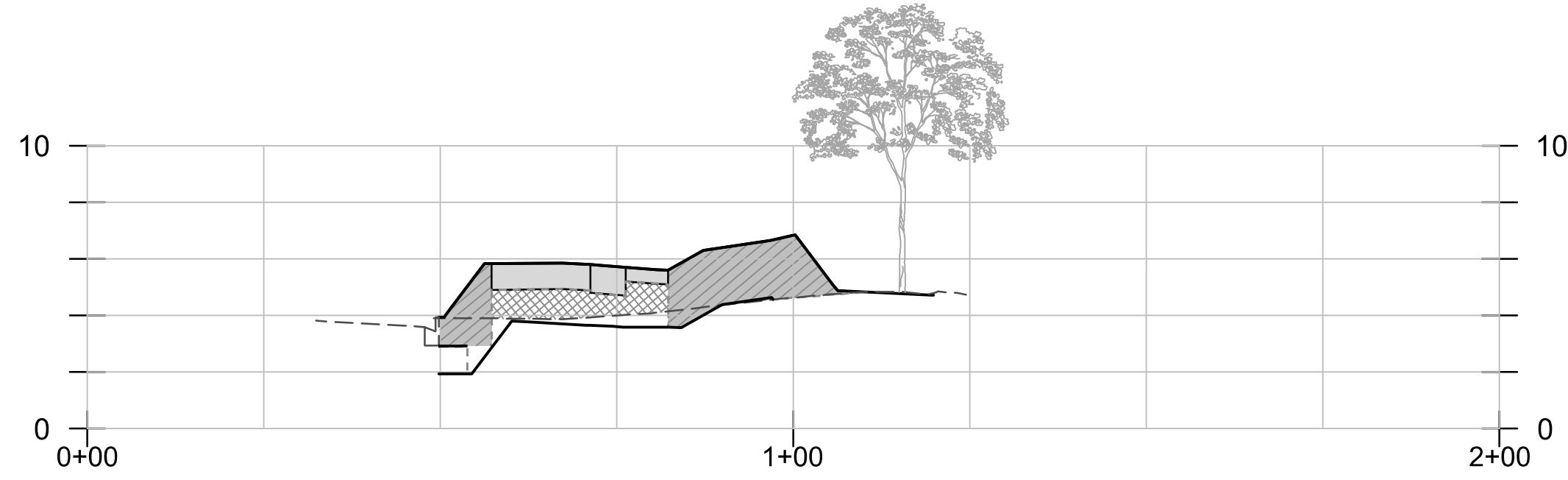
16+00
SCALE: 1" = 20' HORIZ.
1" = 2' VERT.



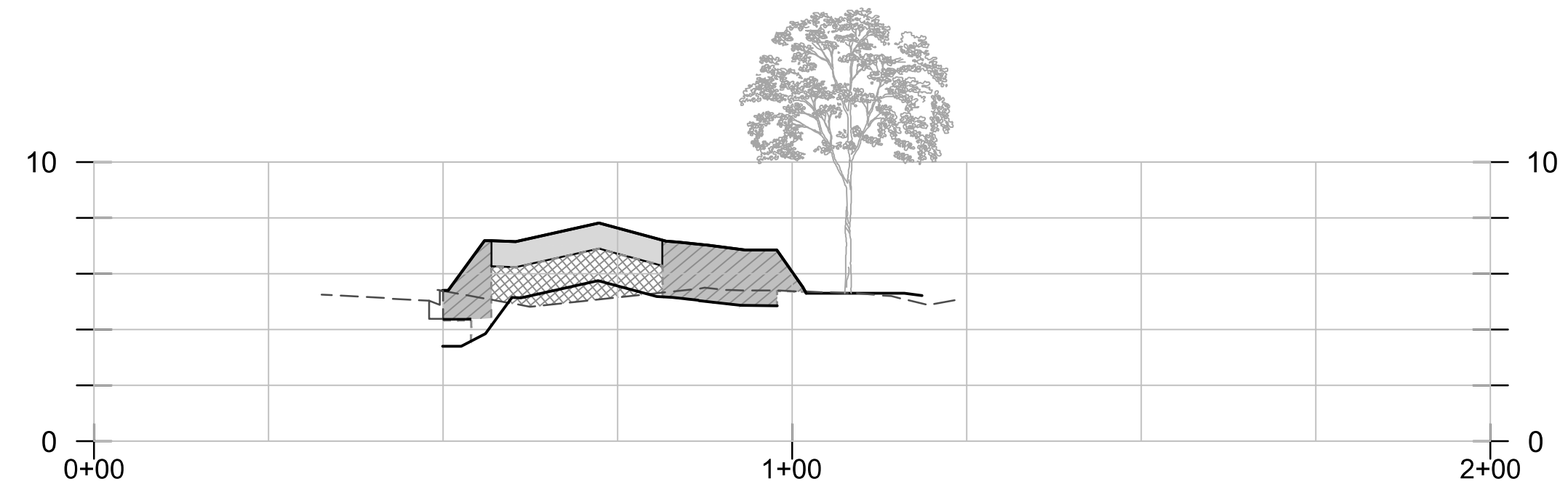
13+00
SCALE: 1" = 20' HORIZ.
1" = 2' VERT.



17+00
SCALE: 1" = 20' HORIZ.
1" = 2' VERT.




14+00
SCALE: 1" = 20' HORIZ.
1" = 2' VERT.



18+00
SCALE: 1" = 20' HORIZ.
1" = 2' VERT.

DRAWING NAME: \\BKF-WC\vol4\2014\145190_Alameda_Cross_Alameda_Trail\ENG\SHEETS\02_ATT.S.dwg
PLOT DATE: 07-18-18 PLOTTED BY: chr

No.	Date	Revisions
	07/18/2018	CONSTRUCTION DOCUMENTS



BKF
ENGINEERS / SURVEYORS / PLANNERS

1646 N. CALIFORNIA BLVD
SUITE 400
WALNUT CREEK, CA 94596
PHONE 925-940-2200
FAX 925-940-2299

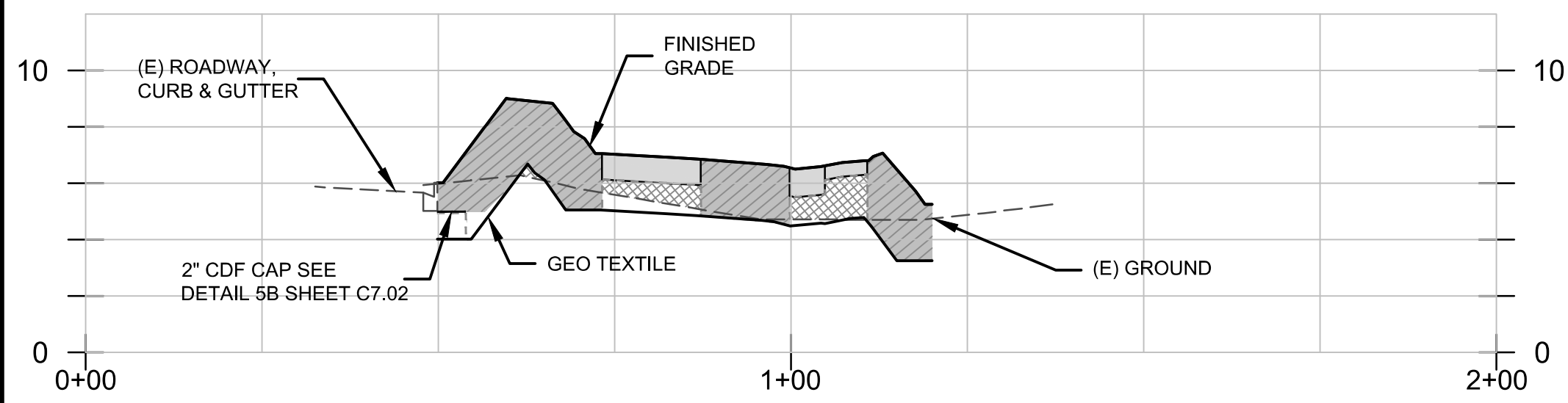
Date 07/18/18 Scale NO SCALE Job No. 20145190
Design QKM Drawn QGNC Approved DBES



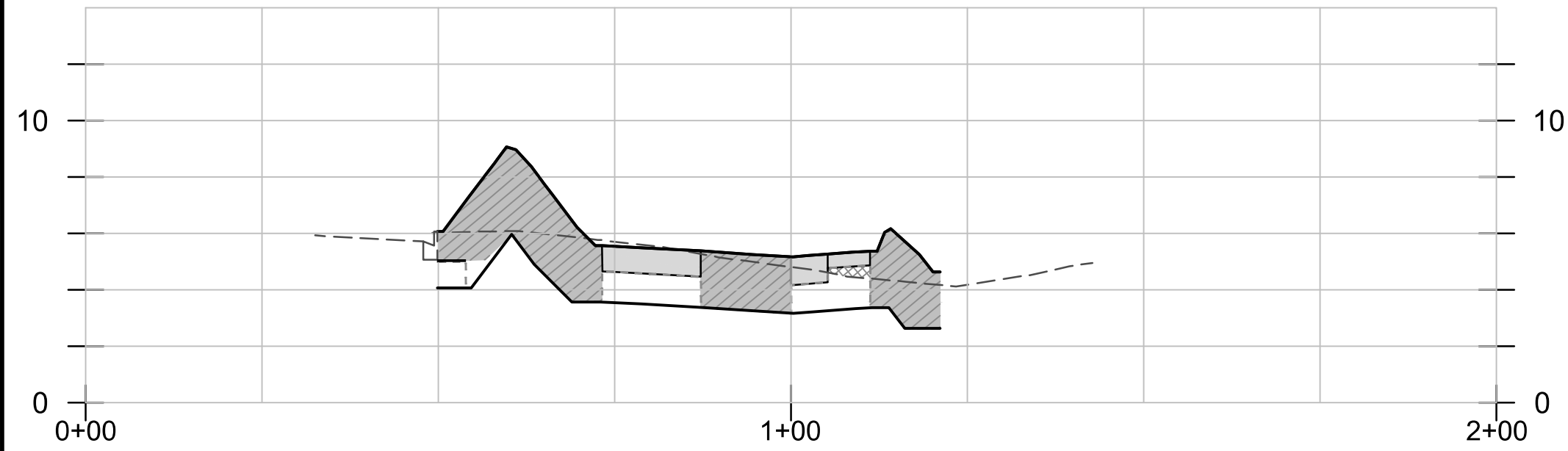
**CROSS ALAMEDA TRAIL
MAIN STREET TO CONSTITUTION WAY
MAIN TO 3RD STREET SECTIONS**

CITY OF ALAMEDA ALAMEDA COUNTY CALIFORNIA

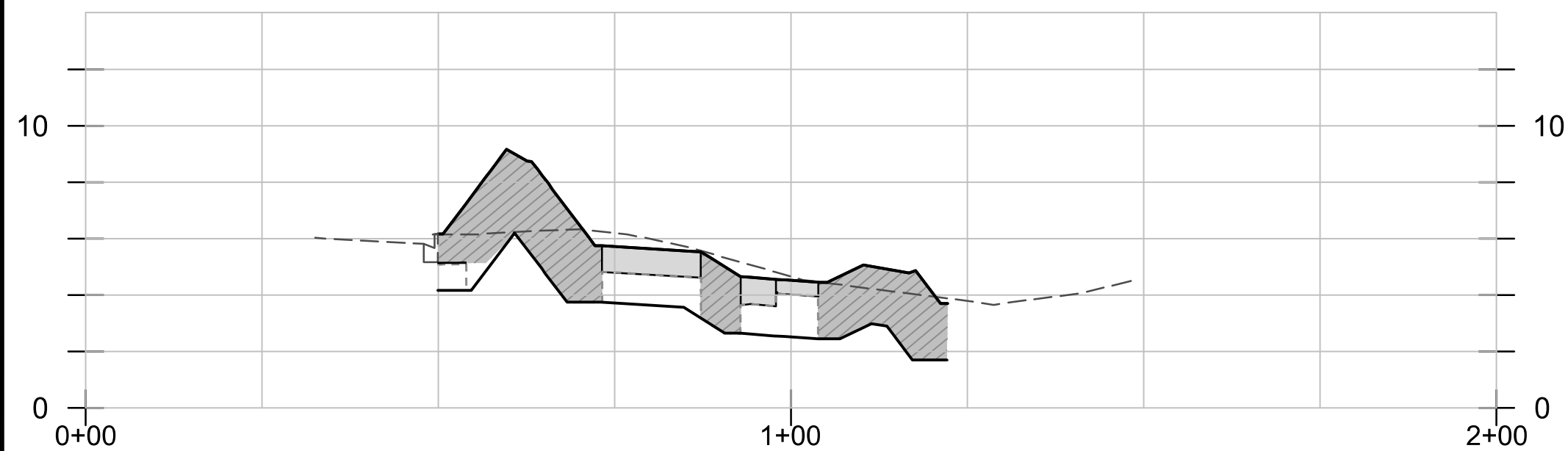
Sheet Number:
C2.03



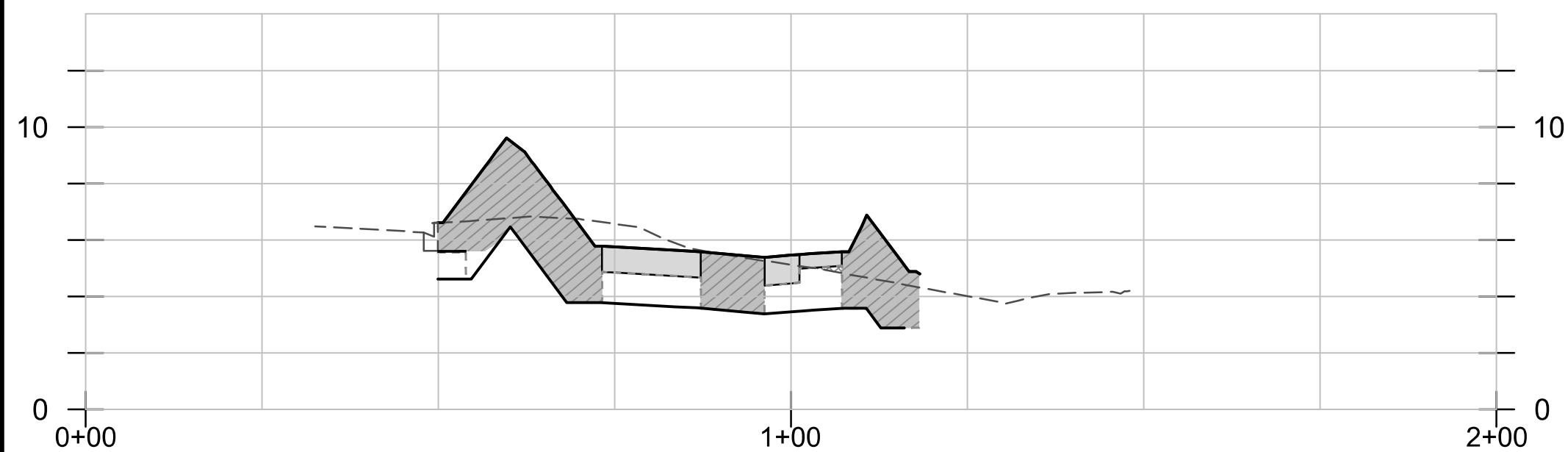
20+00
SCALE: 1" = 20' HORIZ.
1" = 2' VERT.



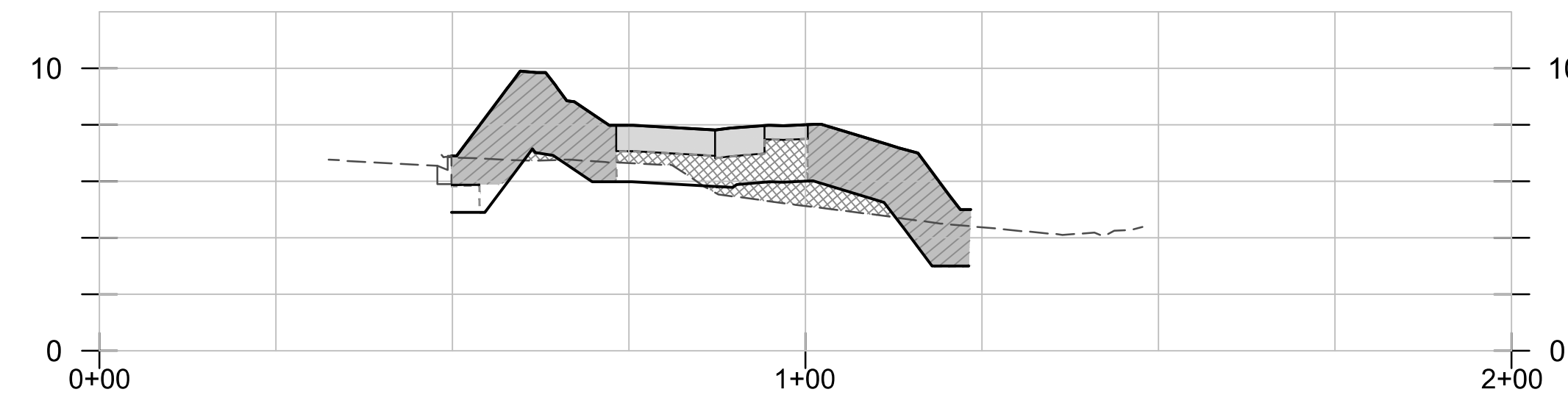
21+00
SCALE: 1" = 20' HORIZ.
1" = 2' VERT.



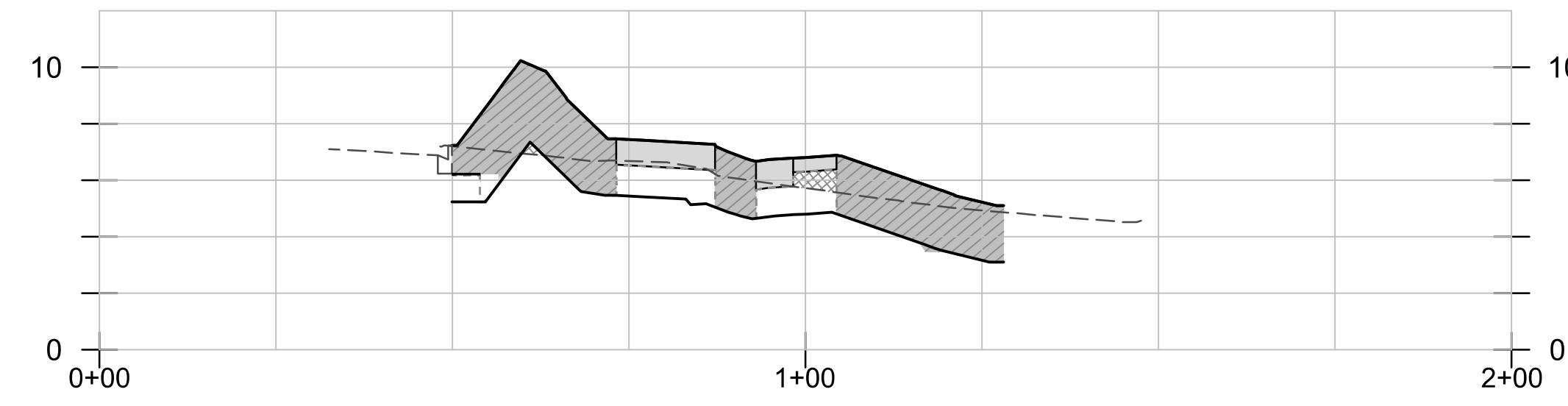
22+00
SCALE: 1" = 20' HORIZ.
1" = 2' VERT.



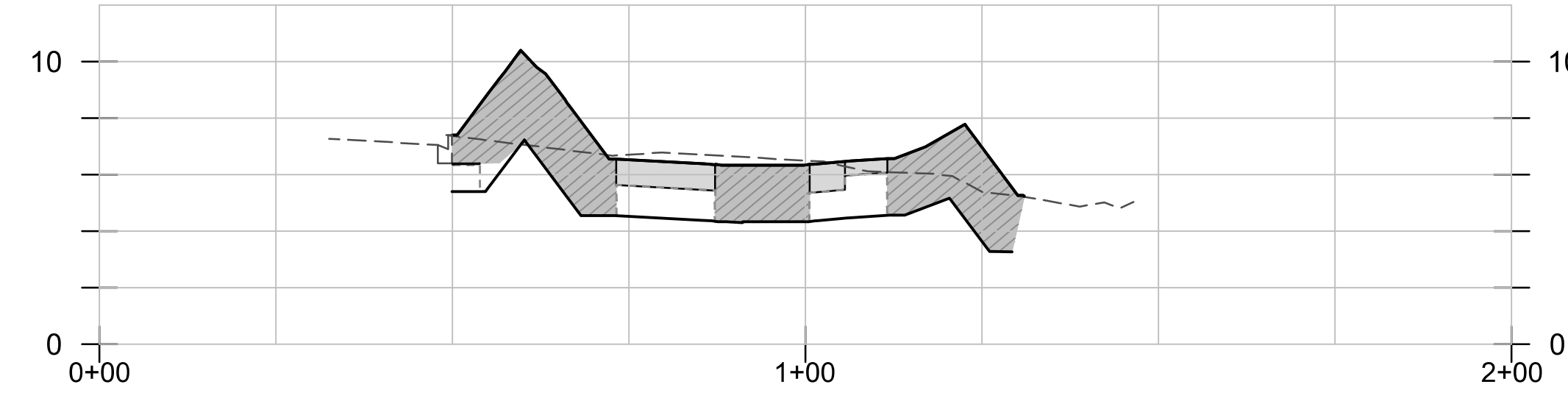
23+00
SCALE: 1" = 20' HORIZ.
1" = 2' VERT.



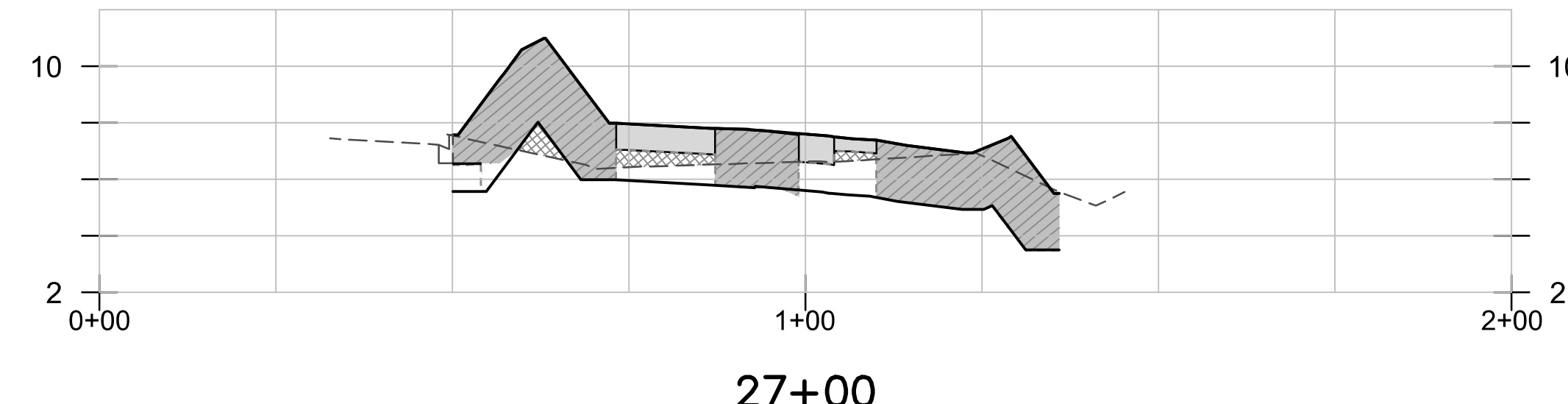
24+00
SCALE: 1" = 20' HORIZ.
1" = 2' VERT.



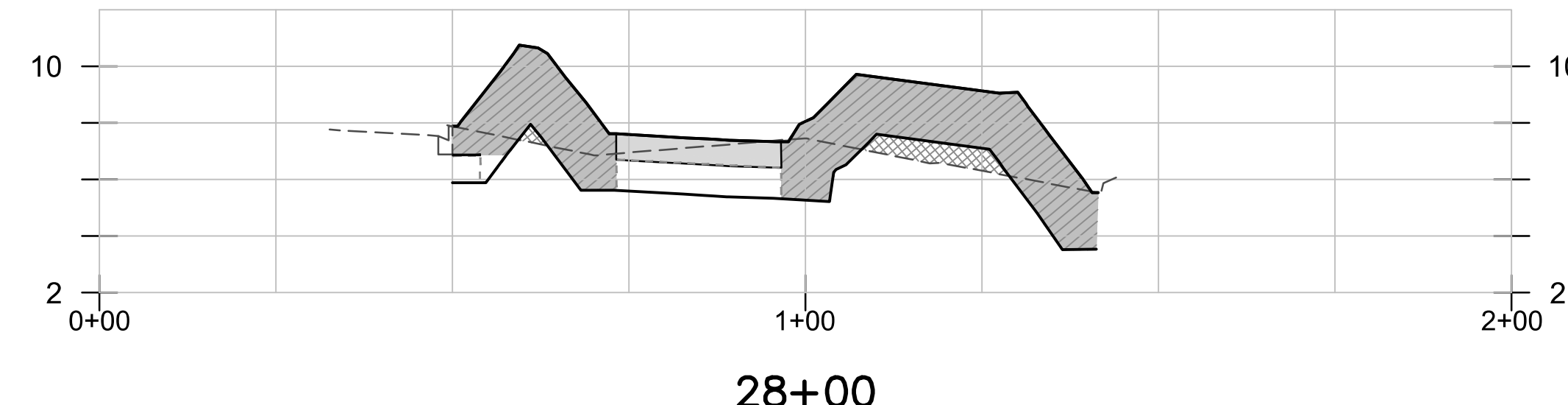
25+00
SCALE: 1" = 20' HORIZ.
1" = 2' VERT.



26+00
SCALE: 1" = 20' HORIZ.
1" = 2' VERT.



27+00
SCALE: 1" = 20' HORIZ.
1" = 2' VERT.




28+00
SCALE: 1" = 20' HORIZ.
1" = 2' VERT.

- LEGEND**
- PROPOSED GROUND
 - - - EXISTING GROUND
 - · - · - TETRATECH GEO TEXTILE SEPARATION BARRIER
 - ▒ HARDSCAPE PAVING
 - ▨ CLEAN SOIL CAP
 - ▩ BURIED CONTAMINATED SOIL

DRAWING NAME: \\BKF-WC\vol4\2014\145190_Alameda_Cross_Alameda_Trail\ENG\SHEETS\02_ATT.dwg
PLOT DATE: 07-18-18 PLOTTED BY: chr


No.	Date	Revisions
	07/18/2018	CONSTRUCTION DOCUMENTS



BKF
ENGINEERS / SURVEYORS / PLANNERS

1646 N. CALIFORNIA BLVD
SUITE 400
WALNUT CREEK, CA 94596
PHONE 925-940-2200
FAX 925-940-2299

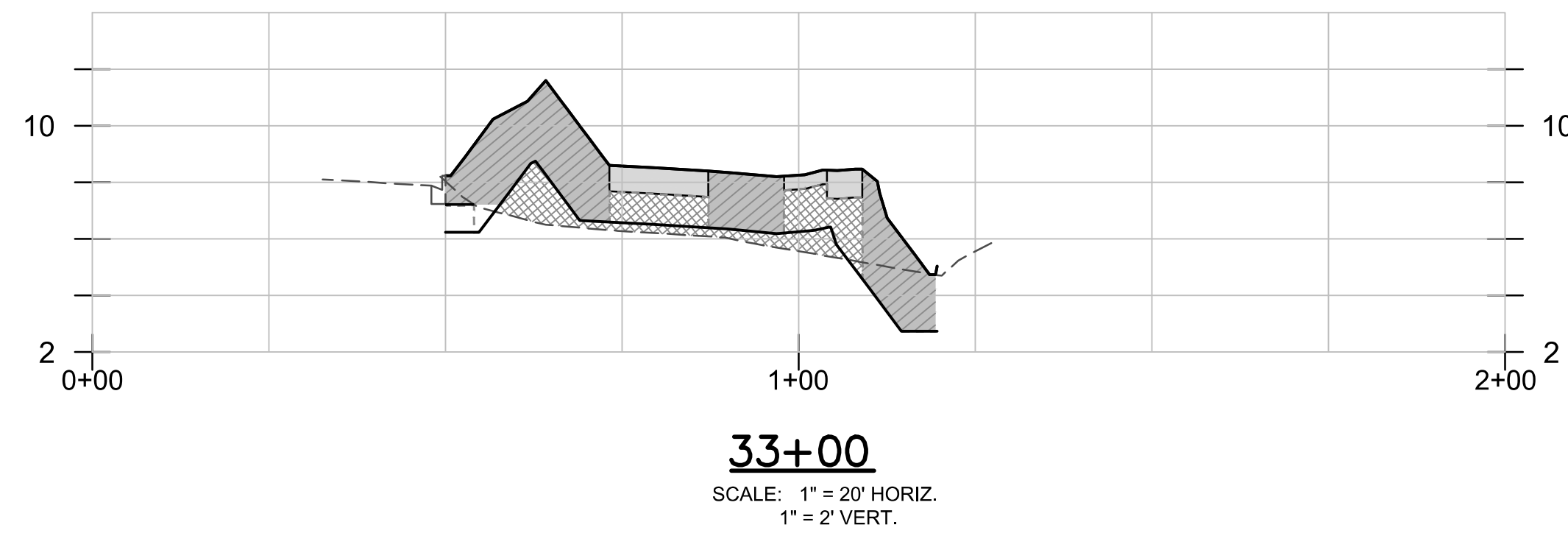
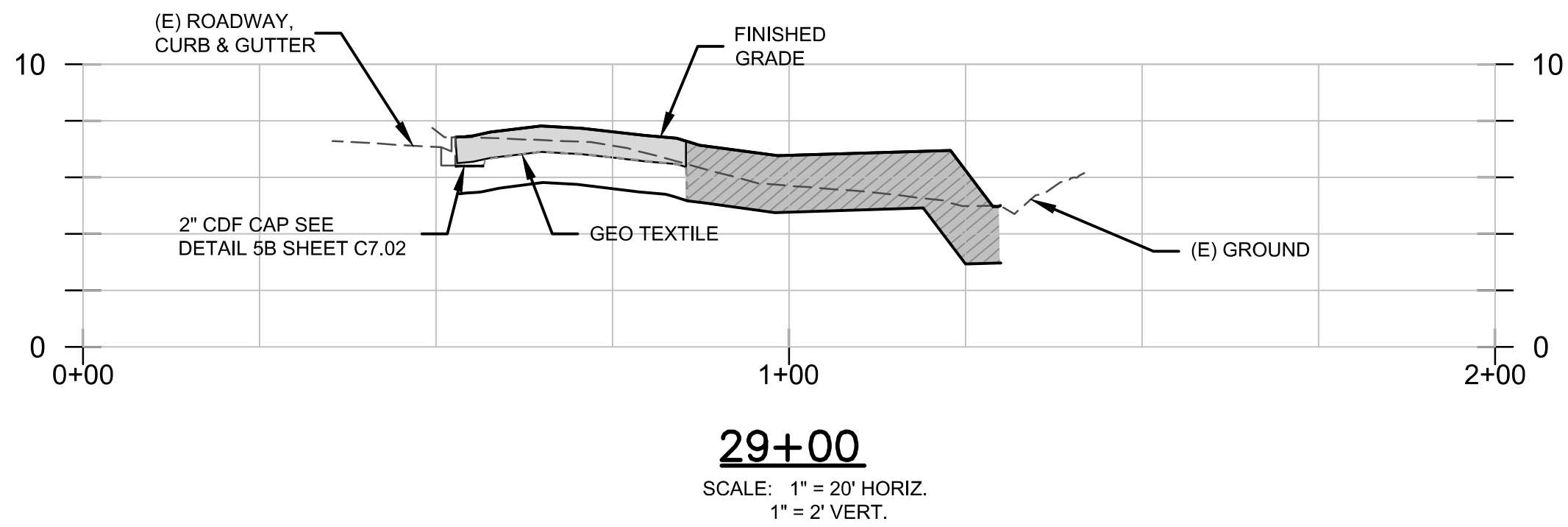
Date 07/18/18 Scale NO SCALE Job No. 20145190
Design QKM Drawn QGNC Approved DBES



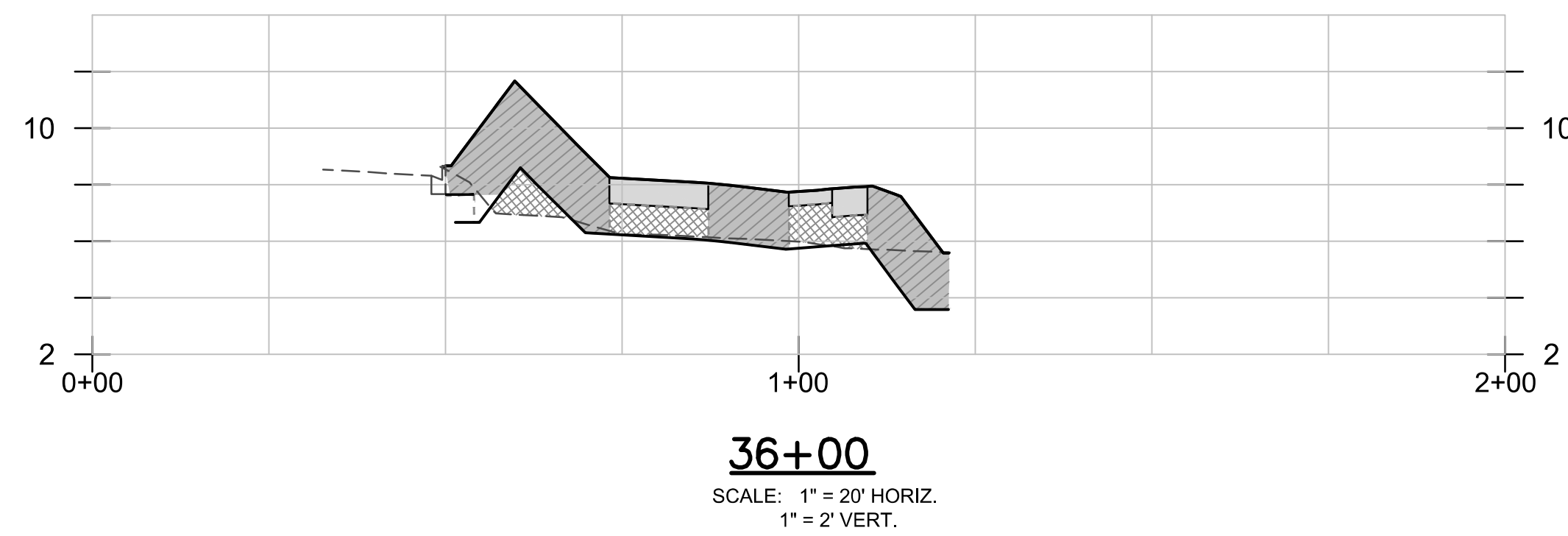
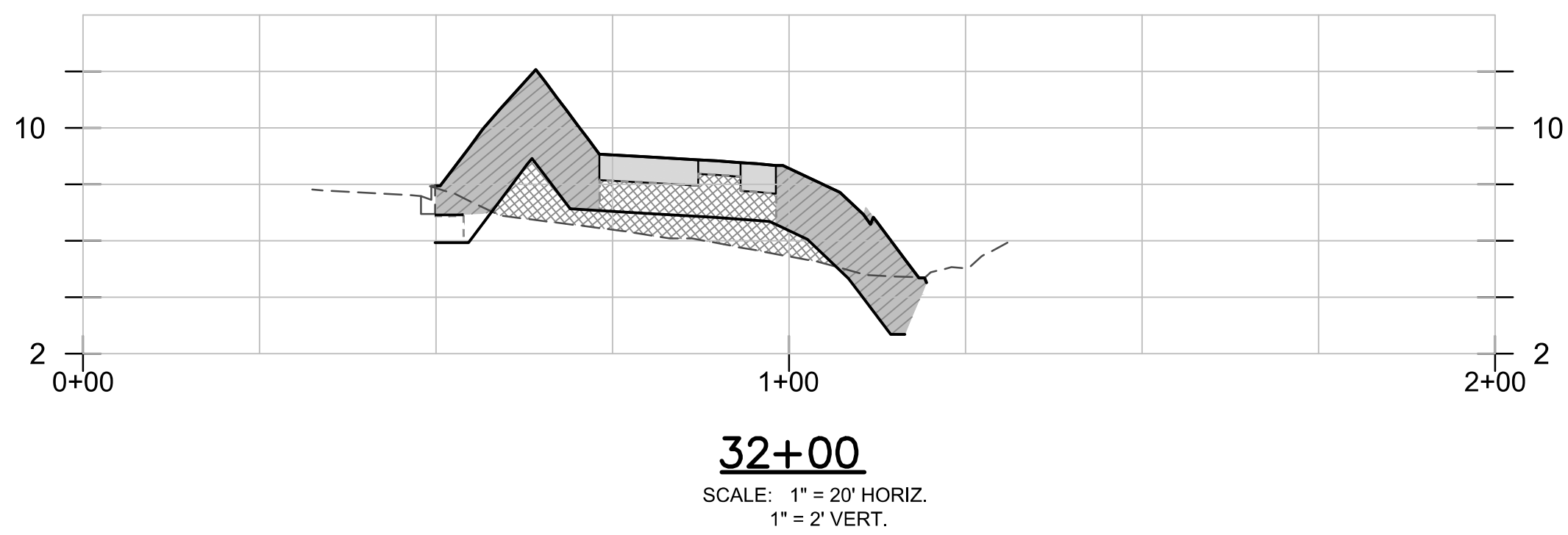
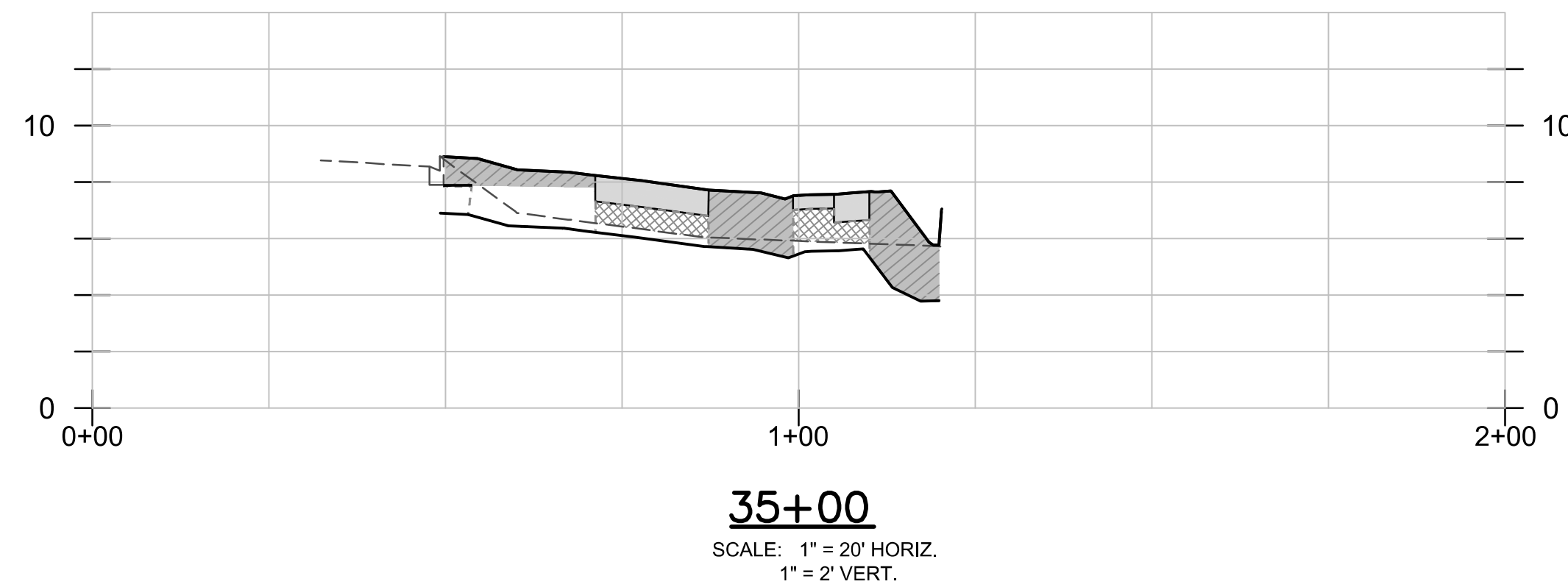
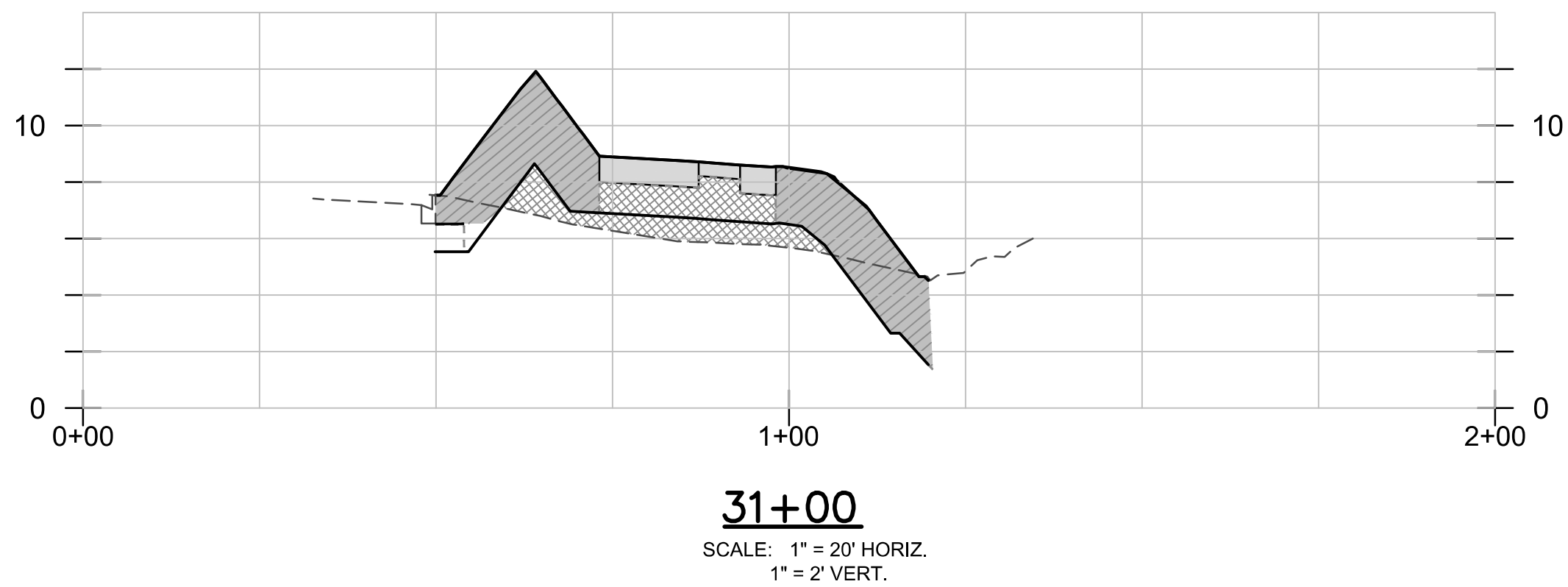
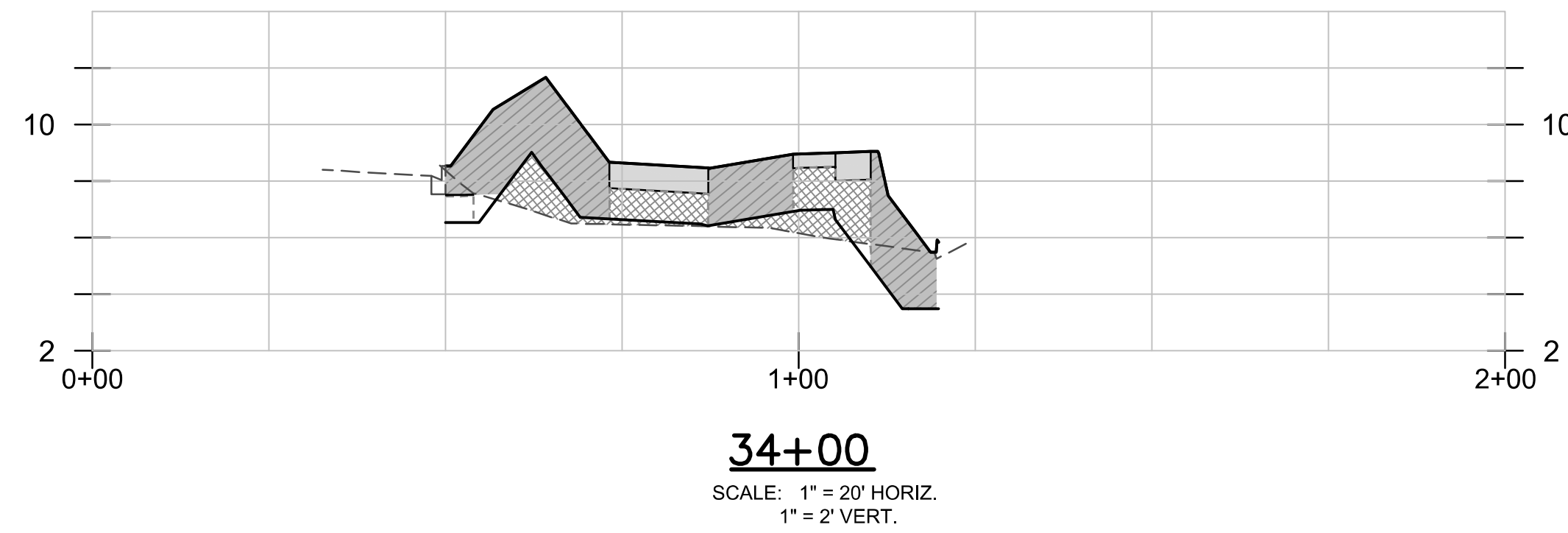
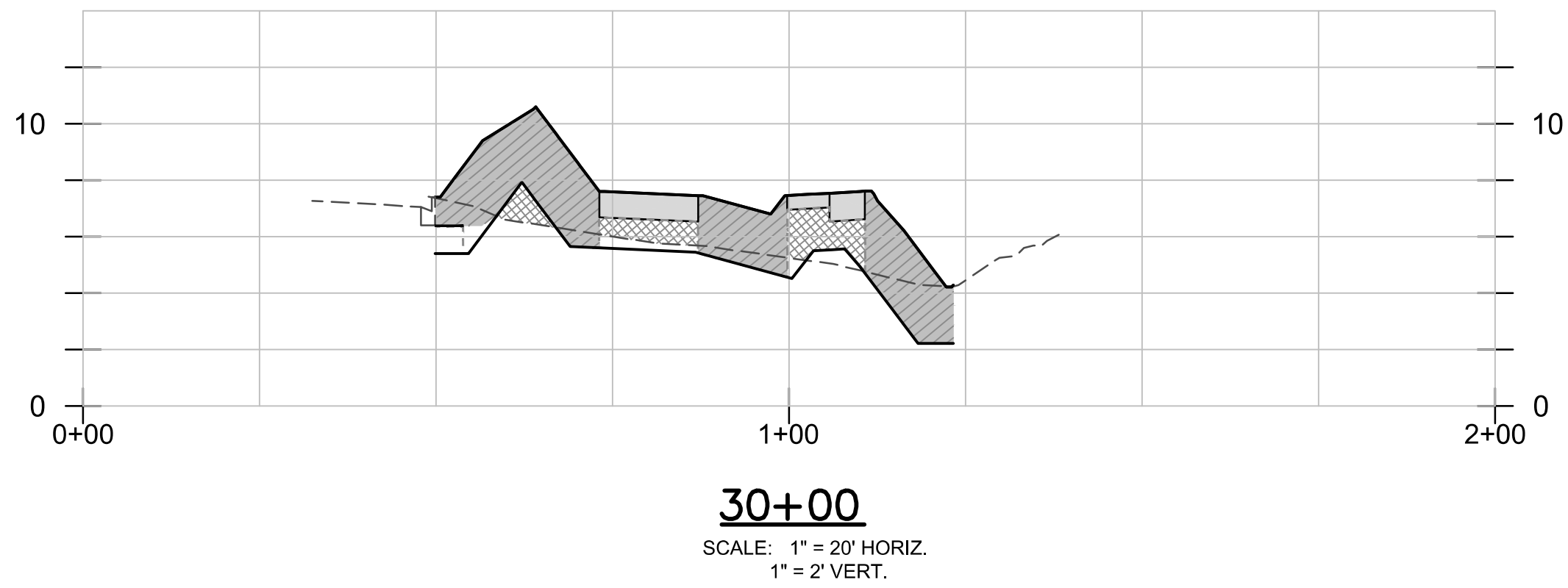
**CROSS ALAMEDA TRAIL
MAIN STREET TO CONSTITUTION WAY
3RD TO POGGI STREET SECTIONS**

CITY OF ALAMEDA ALAMEDA COUNTY CALIFORNIA

Sheet Number:
C2.04




- LEGEND**
- PROPOSED GROUND
 - - - EXISTING GROUND
 - · - · TETRATECH GEO TEXTILE SEPARATION BARRIER
 - ▨ HARDSCAPE PAVING
 - ▩ CLEAN SOIL CAP
 - ▤ BURIED CONTAMINATED SOIL



DRAWING NAME: \\BKF-WC\vol4\2014\145190_Alameda_Cross_Alameda_Trail\ENG\SHEETS\02_ATT.S.dwg
PLOT DATE: 07-18-18 PLOTTED BY: chr


No.	Date	Revisions
	07/18/2018	CONSTRUCTION DOCUMENTS



BKF
ENGINEERS / SURVEYORS / PLANNERS

1646 N. CALIFORNIA BLVD
SUITE 400
WALNUT CREEK, CA 94596
PHONE 925-940-2200
FAX 925-940-2299

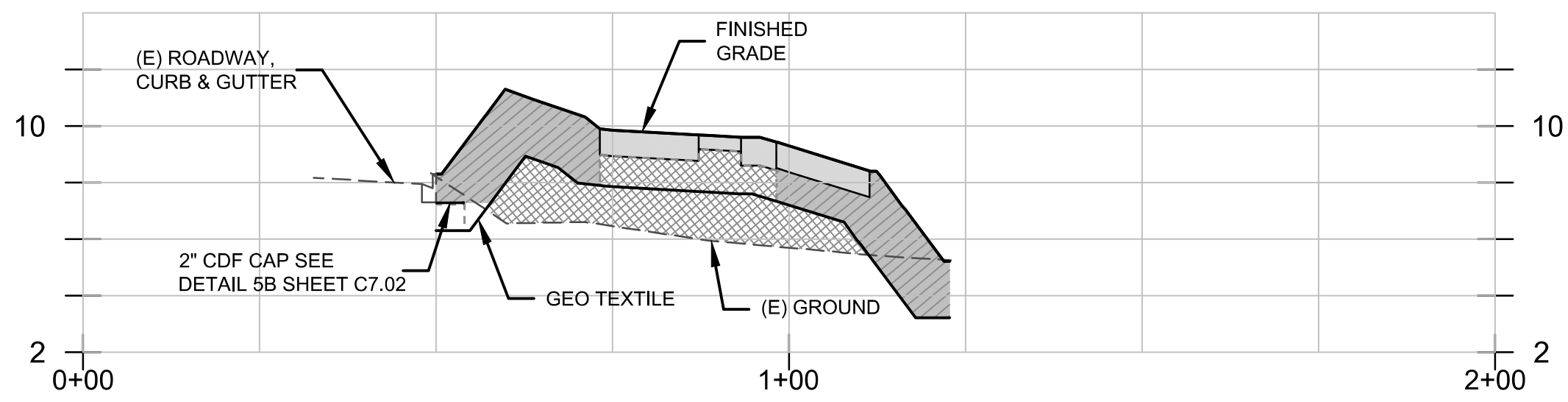
Date	07/18/18	Scale	NO SCALE	Job No.	20145190
Design	CKM	Drawn	CKC	Approved	DBES



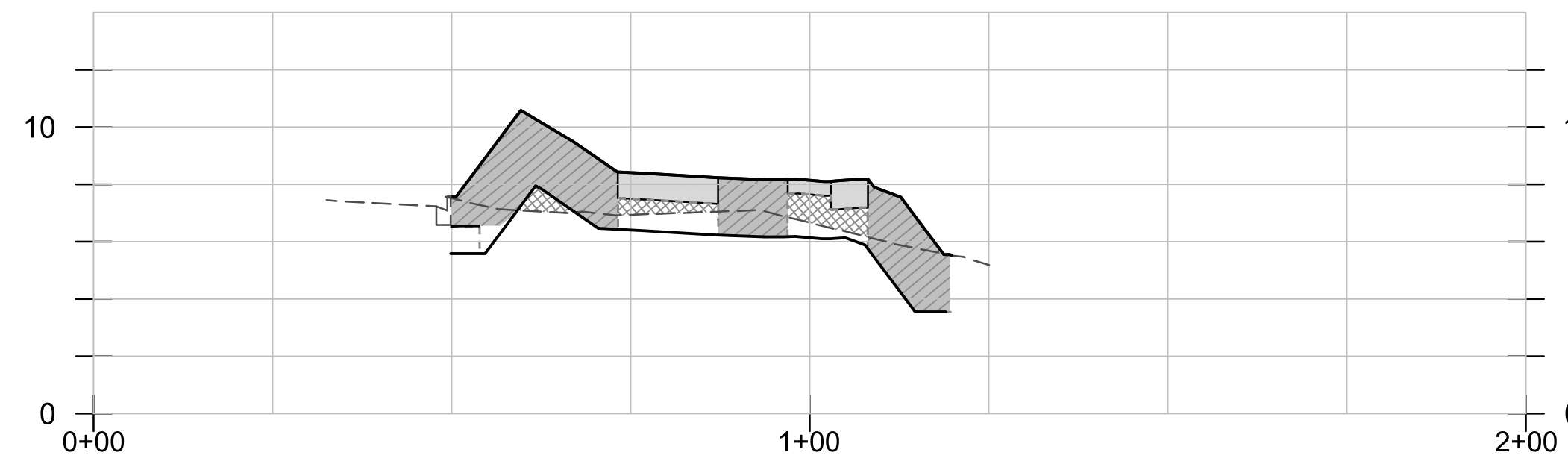
**CROSS ALAMEDA TRAIL
MAIN STREET TO CONSTITUTION WAY
POGGI TO WEBSTER STREET SECTIONS**

CITY OF ALAMEDA ALAMEDA COUNTY CALIFORNIA

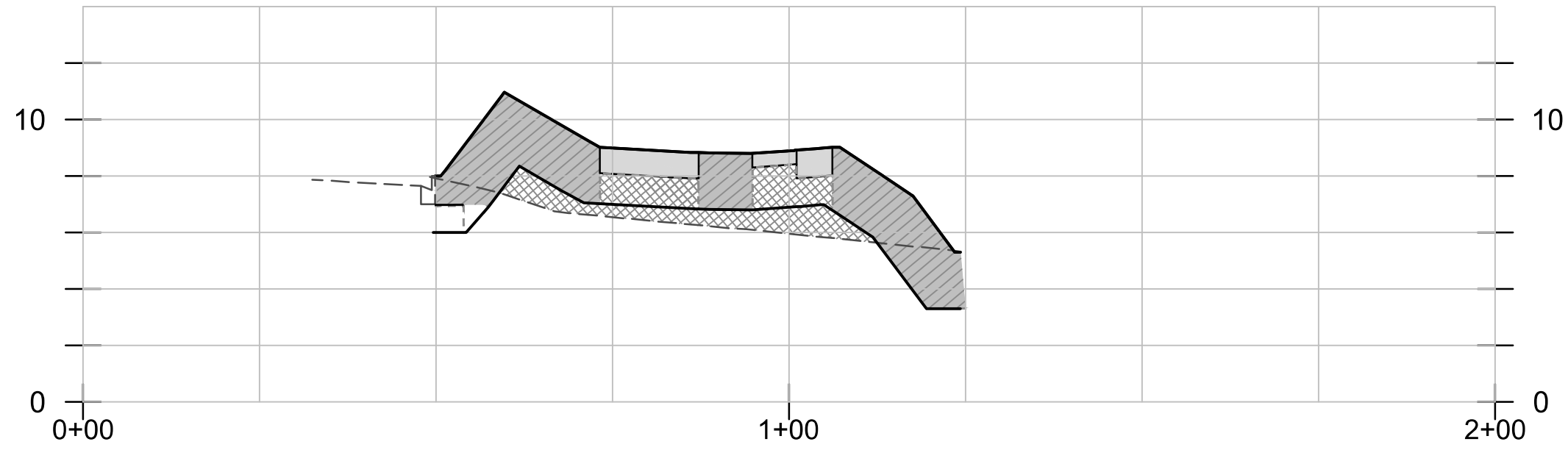
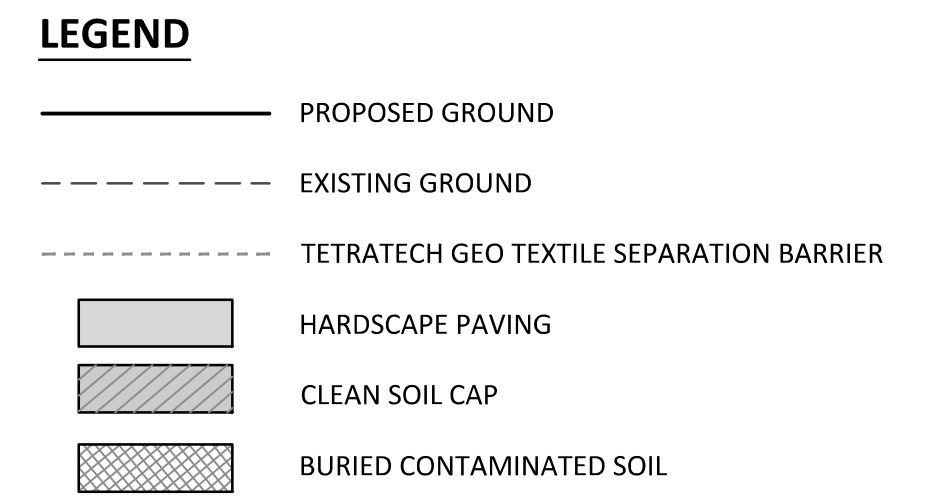
Sheet Number:
C2.05



37+00
SCALE: 1" = 20' HORIZ.
1" = 2' VERT.



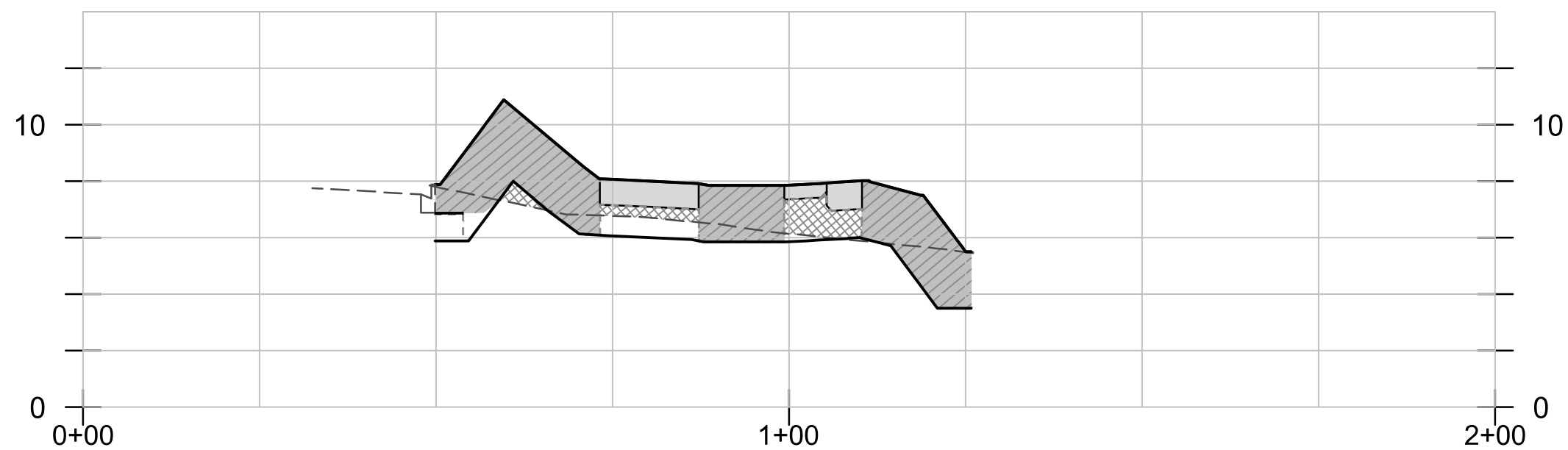
41+00
SCALE: 1" = 20' HORIZ.
1" = 2' VERT.



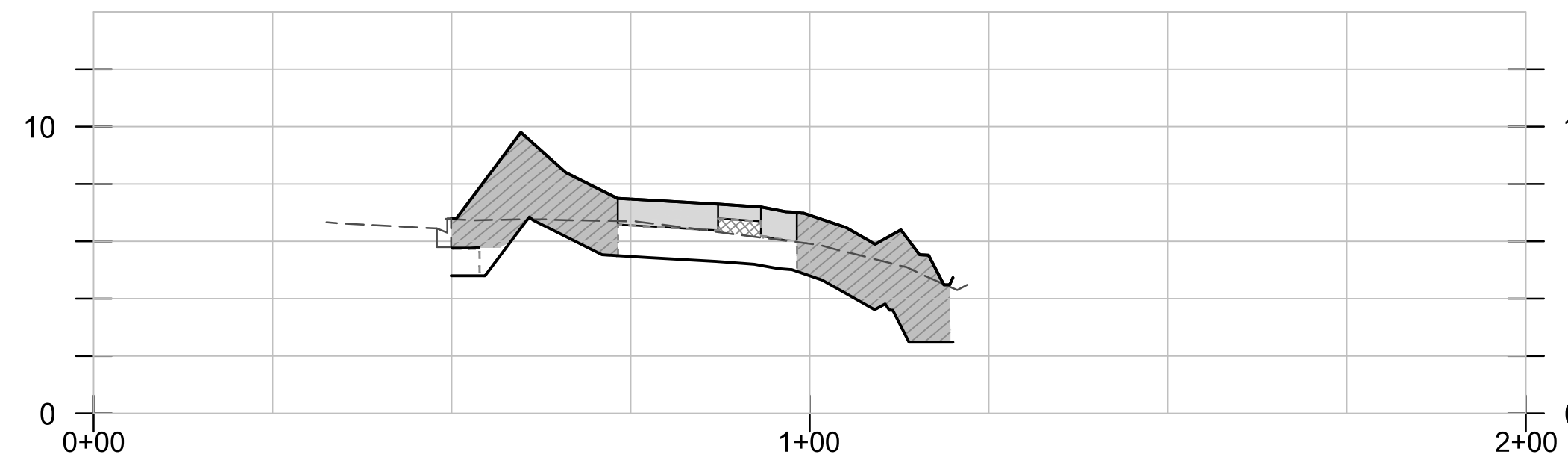
38+00
SCALE: 1" = 20' HORIZ.
1" = 2' VERT.



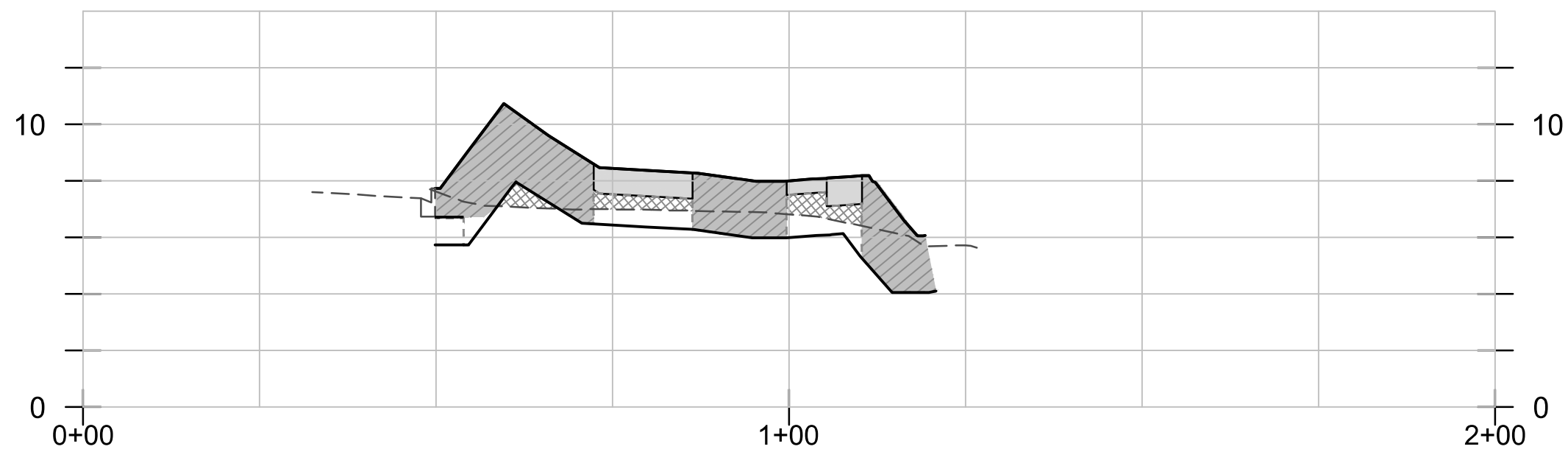
42+00
SCALE: 1" = 20' HORIZ.
1" = 2' VERT.



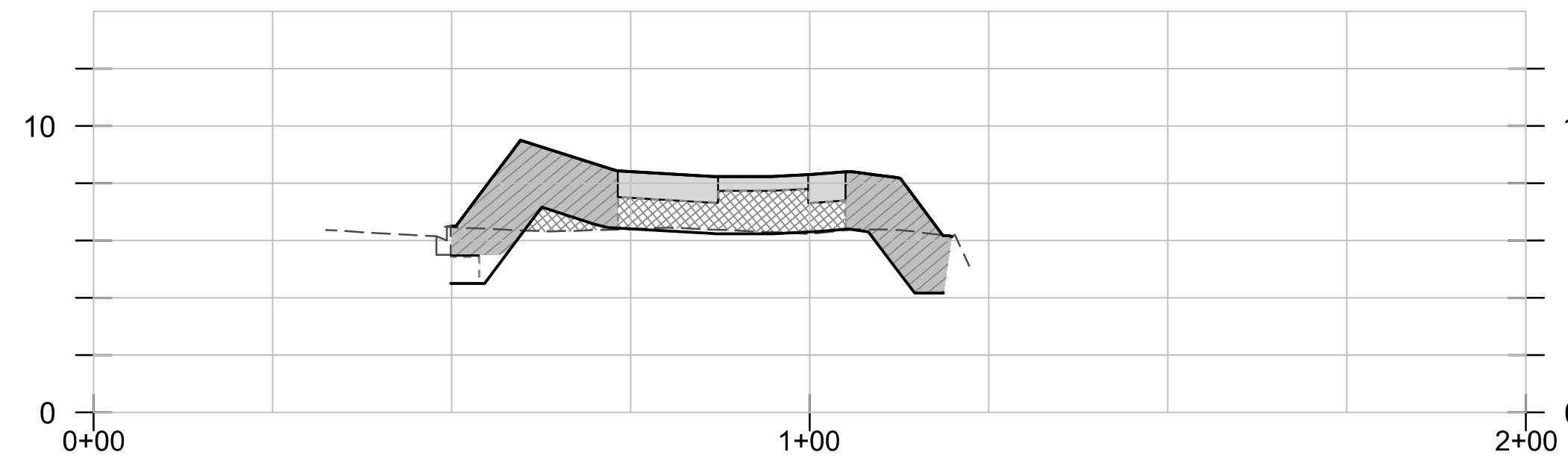
39+00
SCALE: 1" = 20' HORIZ.
1" = 2' VERT.



43+00
SCALE: 1" = 20' HORIZ.
1" = 2' VERT.




40+00
SCALE: 1" = 20' HORIZ.
1" = 2' VERT.



44+00
SCALE: 1" = 20' HORIZ.
1" = 2' VERT.

DRAWING NAME: \\BKF-WC\vol4\2014\145190_Alameda_Cross_Alameda_Trail\ENG\SHEETS\02_ATT.S.dwg
PLOT DATE: 07-18-18 PLOTTED BY: chri

No.	Date	Revisions
	07/18/2018	CONSTRUCTION DOCUMENTS



BKF
ENGINEERS / SURVEYORS / PLANNERS

1646 N. CALIFORNIA BLVD
SUITE 400
WALNUT CREEK, CA 94596
PHONE 925-940-2200
FAX 925-940-2299

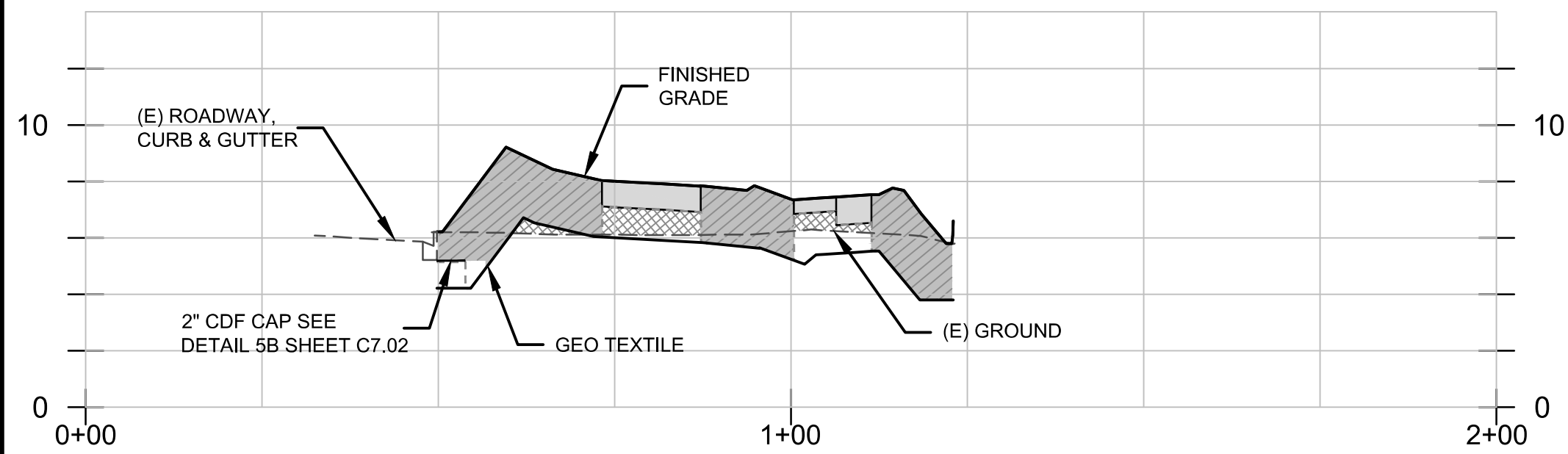
Date	07/18/18	Scale	NO SCALE	Job No.	20145190
Design	CKM	Drawn	CKC	Approved	DBES



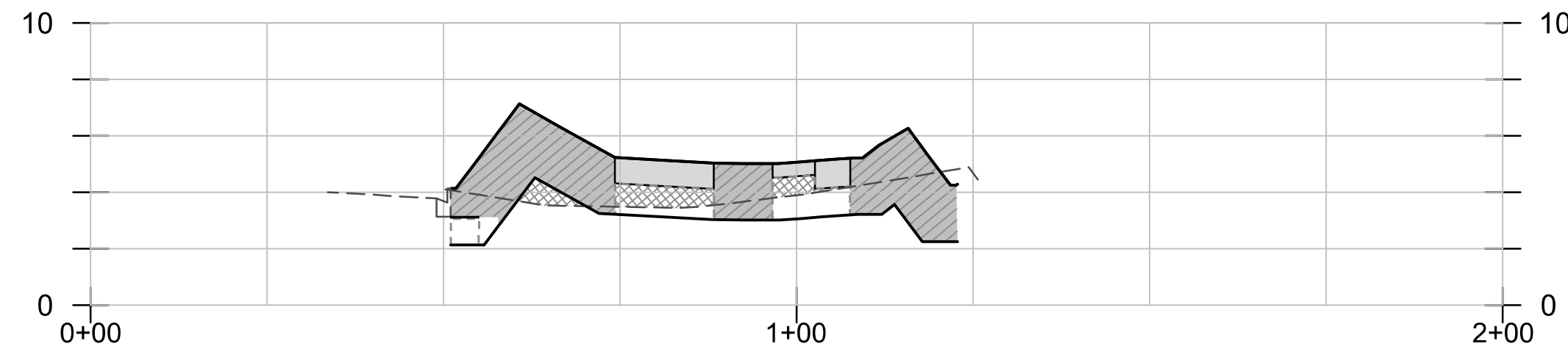
**CROSS ALAMEDA TRAIL
MAIN STREET TO CONSTITUTION WAY
POGGI TO WEBSTER STREET SECTIONS**

CITY OF ALAMEDA ALAMEDA COUNTY CALIFORNIA

Sheet Number:
C2.06



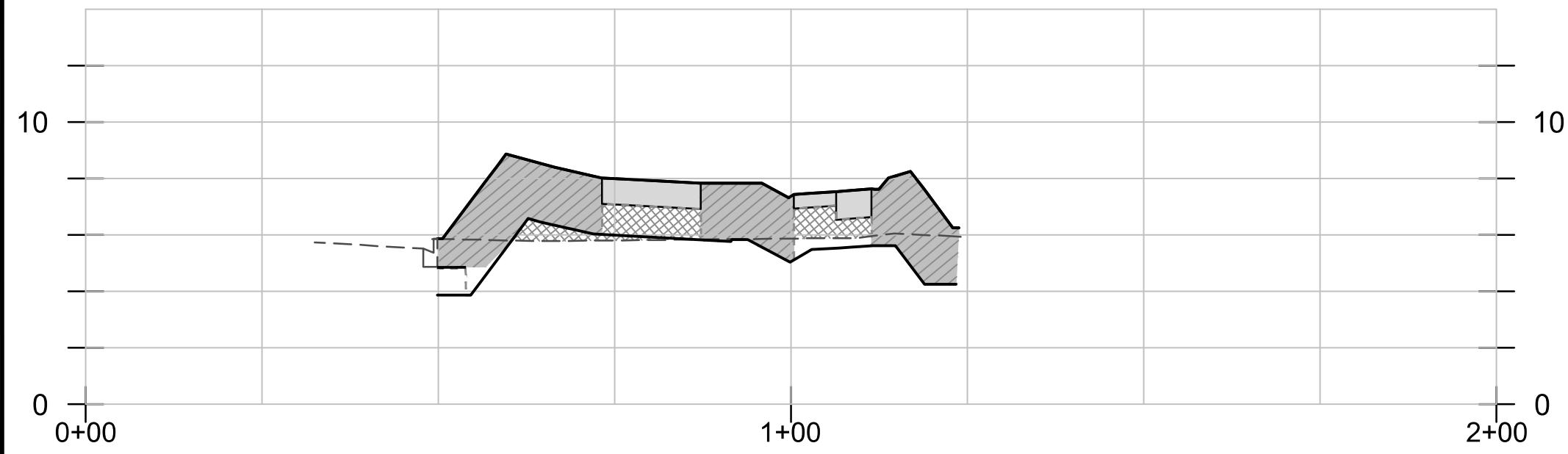
45+00
SCALE: 1" = 20' HORIZ.
1" = 2' VERT.



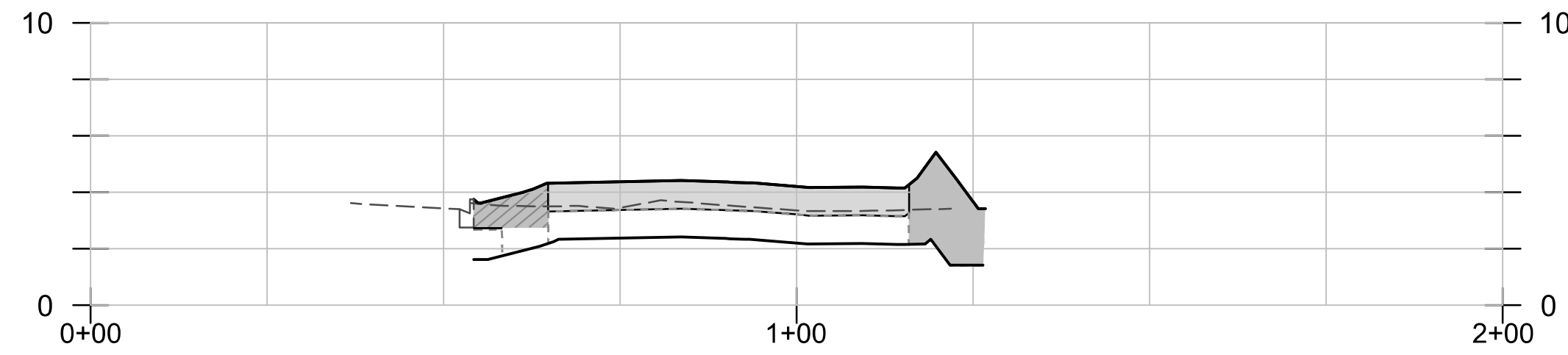
49+00
SCALE: 1" = 20' HORIZ.
1" = 2' VERT.

LEGEND

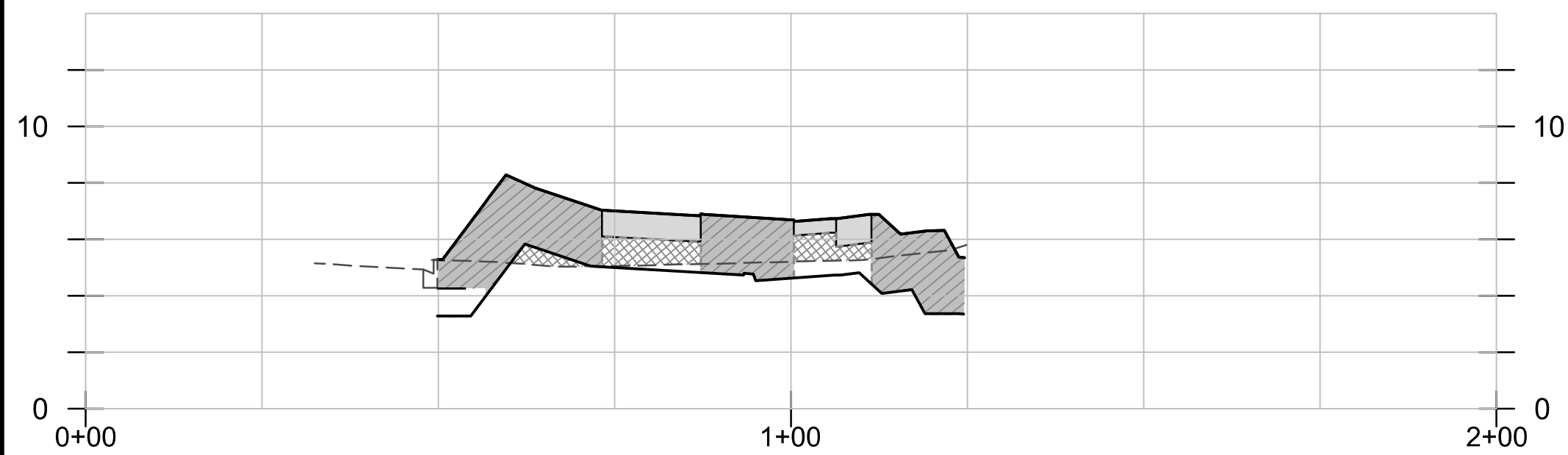
- PROPOSED GROUND
- - - EXISTING GROUND
- · - · - TETRATECH GEO TEXTILE SEPARATION BARRIER
- [Hatched Box] HARDSCAPE PAVING
- [Diagonal Lines Box] CLEAN SOIL CAP
- [Cross-hatched Box] BURIED CONTAMINATED SOIL



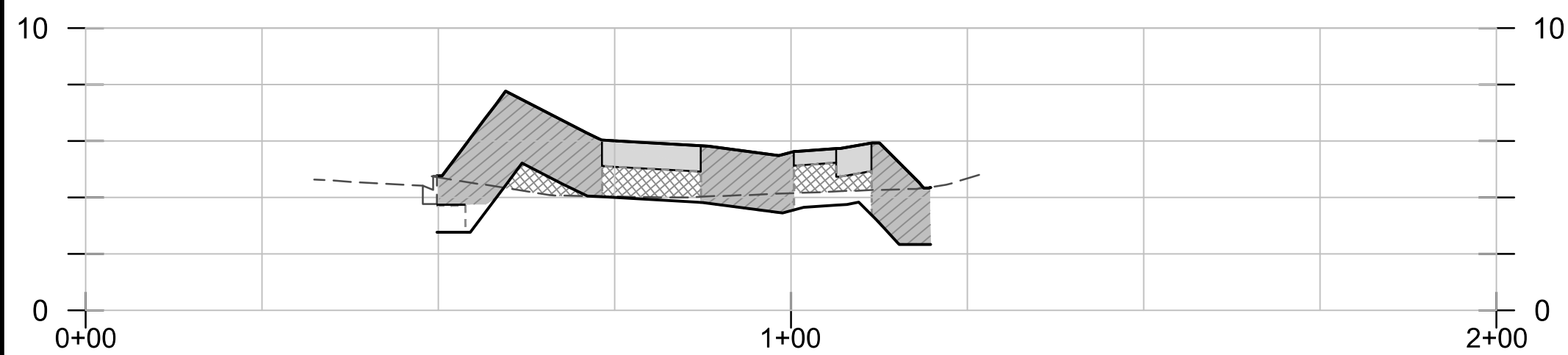
46+00
SCALE: 1" = 20' HORIZ.
1" = 2' VERT.



50+00
SCALE: 1" = 20' HORIZ.
1" = 2' VERT.




47+00
SCALE: 1" = 20' HORIZ.
1" = 2' VERT.



48+00
SCALE: 1" = 20' HORIZ.
1" = 2' VERT.

DRAWING NAME: \\BKF-WC\vol4\2014\145190_Alameda_Cross_Alameda_Trail\ENG\SHEETS\02_ATT.S.dwg
PLOT DATE: 07-18-18 PLOTTED BY: chr


No.	Date	Revisions
	07/18/2018	CONSTRUCTION DOCUMENTS



BKF
ENGINEERS / SURVEYORS / PLANNERS

1646 N. CALIFORNIA BLVD
SUITE 400
WALNUT CREEK, CA 94596
PHONE 925-940-2200
FAX 925-940-2299

Date	07/18/18	Scale	NO SCALE	Job No.	20145190
Design	CKM	Drawn	CKC	Approved	DBES



**CROSS ALAMEDA TRAIL
MAIN STREET TO CONSTITUTION WAY
POGGI TO WEBSTER STREET SECTIONS**

CITY OF ALAMEDA ALAMEDA COUNTY CALIFORNIA

Sheet Number:
C2.07

VIRACU... S 65° 53' 51" E
 RIFY ADA ACCESS PRIOR TO
 CONSTRUCTION.
 N 471068.4862
 E 1482604.9662

MAIN STREET INTERSECTION
 SEE SHEET C3.13

INSTALL NEW
 DRIVEWAY PER CITY OF
 ALAMEDA DWG. 6297

HORIZONTAL CONTROL PLAN

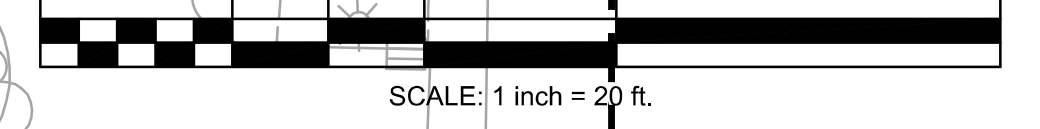
MATCHLINE - 13+00 - SEE SHT C3.02

MAIN STREET INTERSECTION
 SEE SHEET C3.13

RELOCATED BUS STOP SIGN.
 CONTRACTOR TO
 COORDINATE WITH CITY
 AND AC TRANSIT


SIGNAGE AND STRIPING PLAN

MATCHLINE - 13+00 - SEE SHT C3.02



DRAWING NAME: \\BKF-WC\vol4\2014\145190_Alameda_Cross_Alameda_Trail\ENG\SHEETS\03_ATHZ.dwg
 PLOTTED BY: chr

No.	Date	Revisions
	07/18/2018	CONSTRUCTION DOCUMENTS



BKF
 ENGINEERS | SURVEYORS | PLANNERS

1646 N. CALIFORNIA BLVD
 SUITE 400
 WALNUT CREEK, CA 94596
 PHONE 925-940-2200
 FAX 925-940-2299

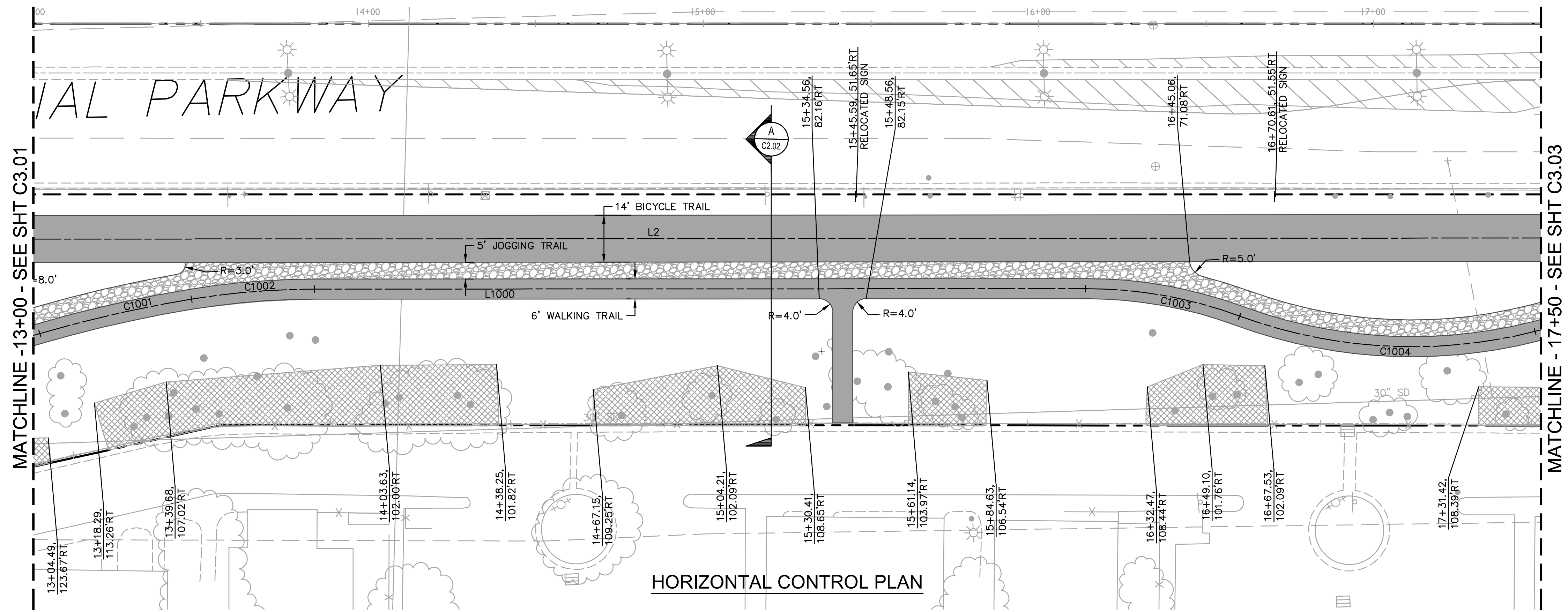
Date 07/18/18 Scale 1" = 20' Job No. 20145190
 Design CG Drawn CC/SC Approved DS/ES



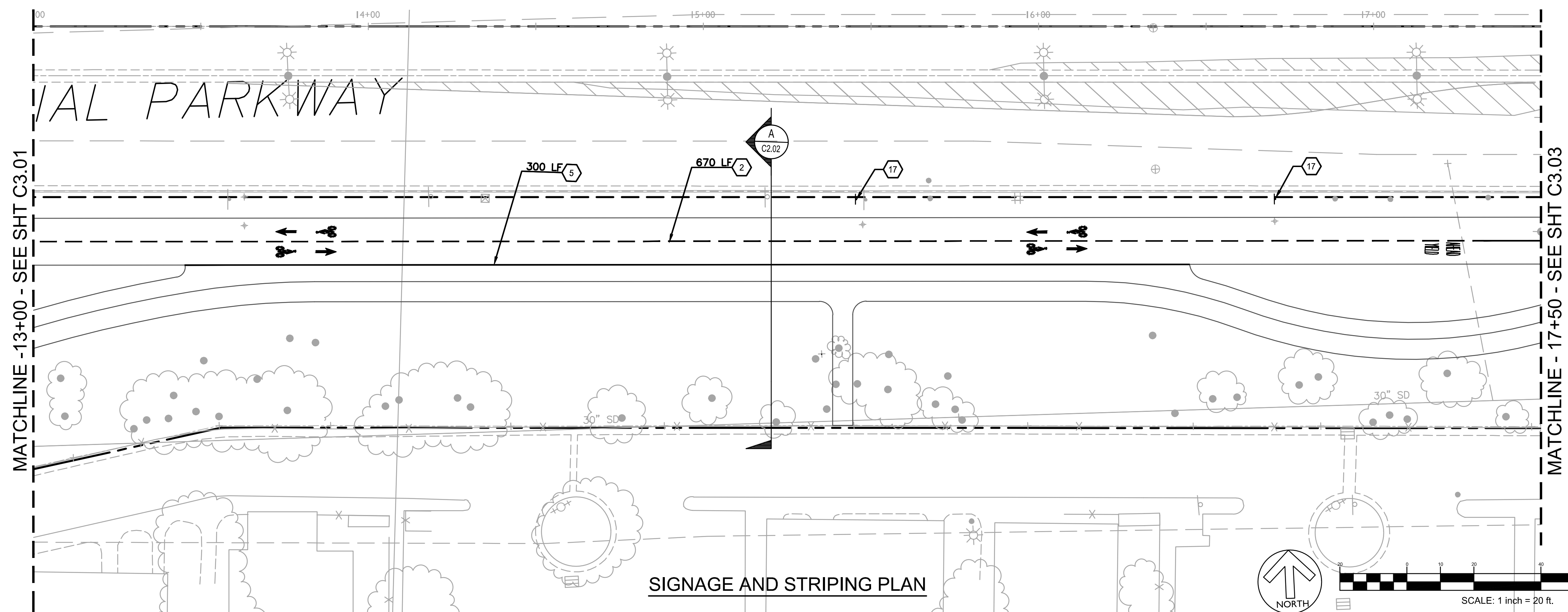
CROSS ALAMEDA TRAIL
 MAIN STREET TO CONSTITUTION WAY
 HORIZONTAL CONTROL AND STRIPING PLAN

CITY OF ALAMEDA ALAMEDA COUNTY CALIFORNIA

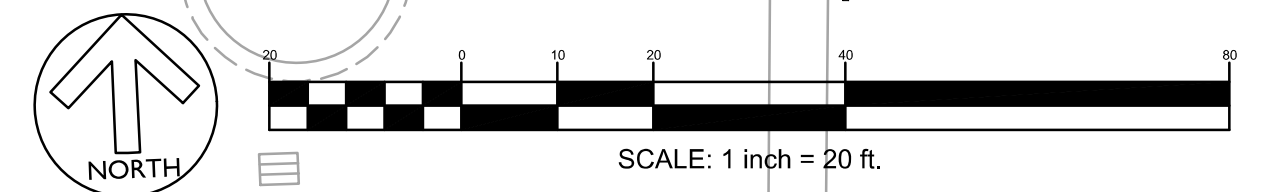
Sheet Number:
C3.01



HORIZONTAL CONTROL PLAN




SIGNAGE AND STRIPING PLAN



DRAWING NAME: \\BKF-WC\vol4\2014\145190_Alameda_Cross_Alameda_Trail\ENG\SHEETS\03_ATHZ.dwg
PLOT DATE: 07-18-18 PLOTTED BY: chr

No.	Date	Revisions
	07/18/2018	CONSTRUCTION DOCUMENTS



BKF
ENGINEERS / SURVEYORS / PLANNERS

1646 N. CALIFORNIA BLVD
SUITE 400
WALNUT CREEK, CA 94596
PHONE 925-940-2200
FAX 925-940-2299

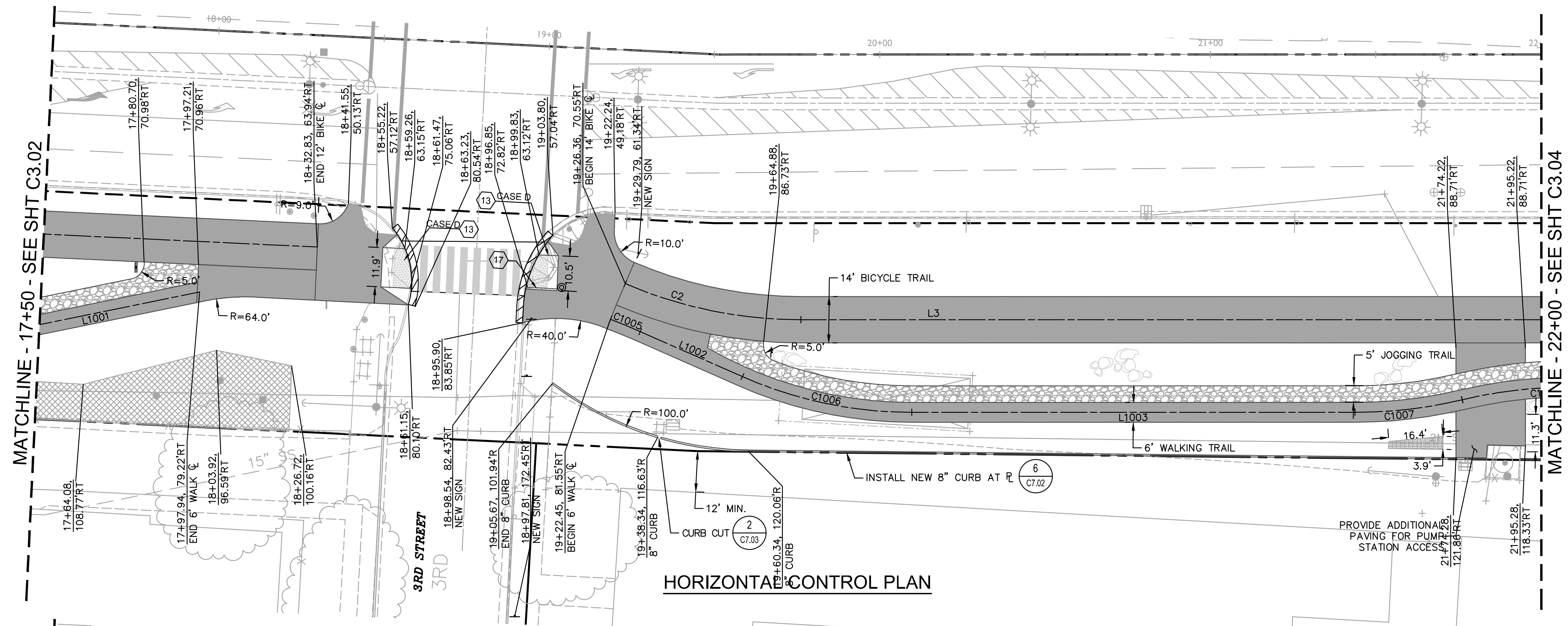
Date 07/18/18 Scale 1" = 20' Job No. 20145190
Design CG Drawn CC/SC Approved DS/ES



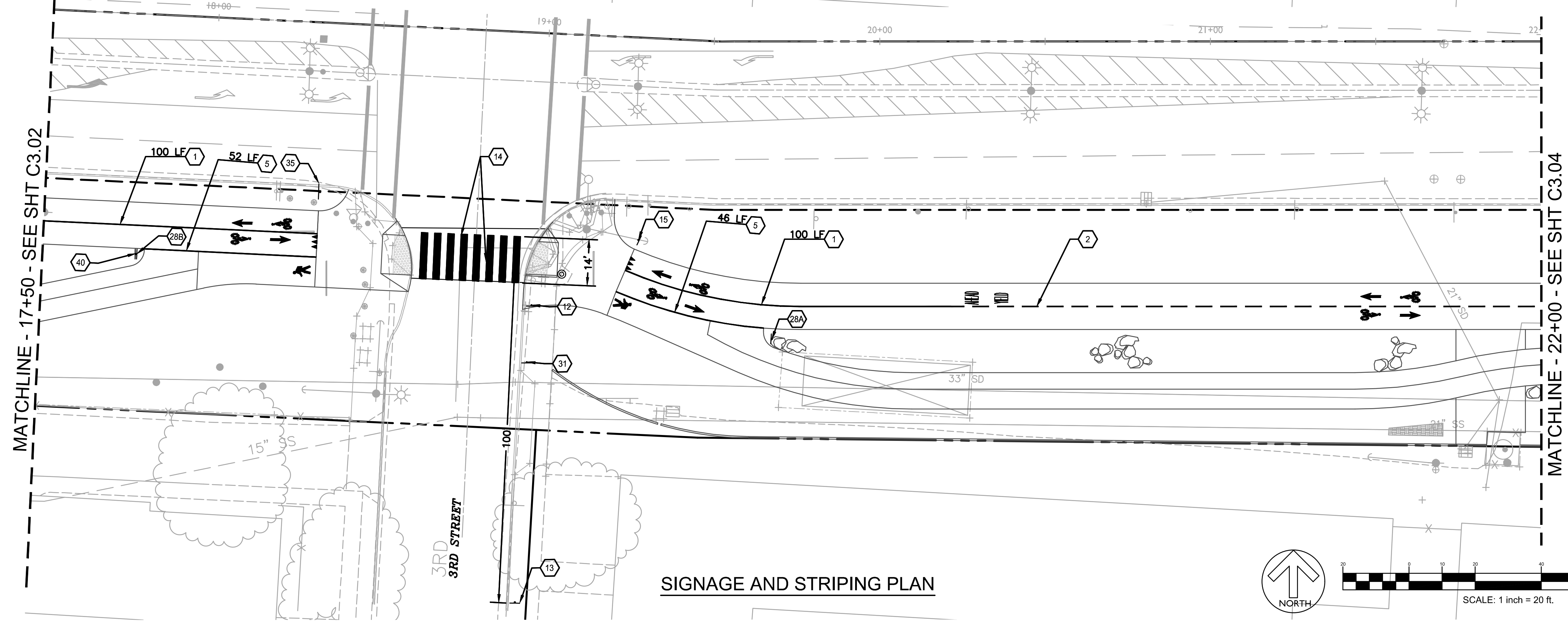
**CROSS ALAMEDA TRAIL
MAIN STREET TO CONSTITUTION WAY
HORIZONTAL CONTROL AND STRIPING PLAN**

CITY OF ALAMEDA ALAMEDA COUNTY CALIFORNIA

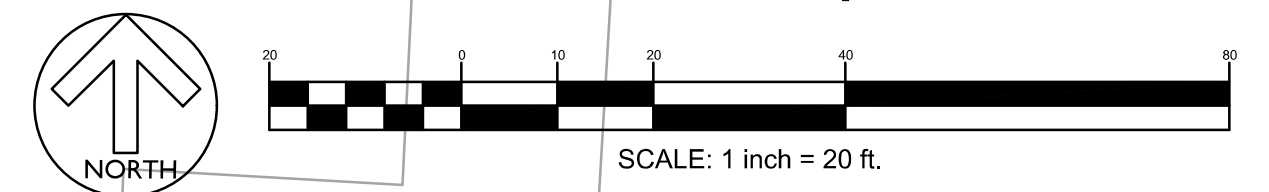
Sheet Number:
C3.02



HORIZONTAL CONTROL PLAN




SIGNAGE AND STRIPING PLAN



DRAWING NAME: \\BKF-WC\vol4\2014\145190_Alameda_Cross_Alameda_Trail\ENG\SHEETS\03_ATHZ.dwg
 PLOT DATE: 07-18-18 PLOTTED BY: chr

No.	Date	Revisions
	07/18/2018	CONSTRUCTION DOCUMENTS



BKF
ENGINEERS | SURVEYORS | PLANNERS

1646 N. CALIFORNIA BLVD
SUITE 400
WALNUT CREEK, CA 94596
PHONE 925-940-2200
FAX 925-940-2299

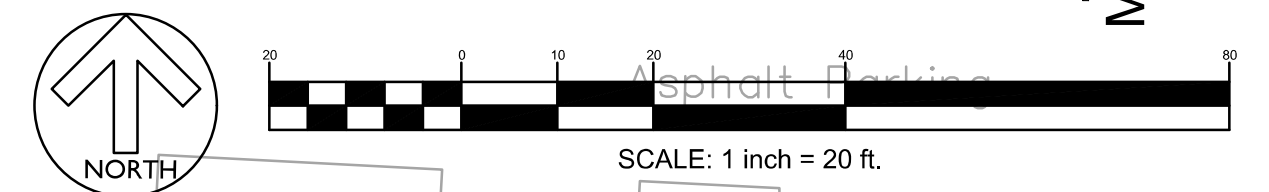
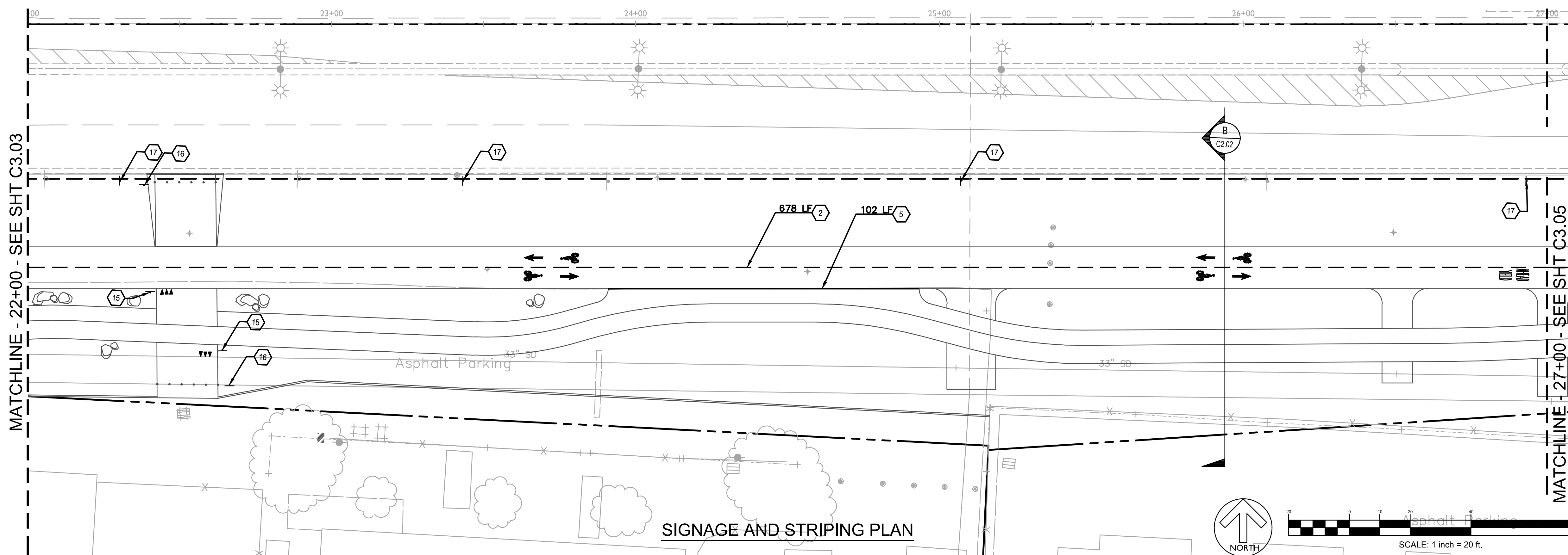
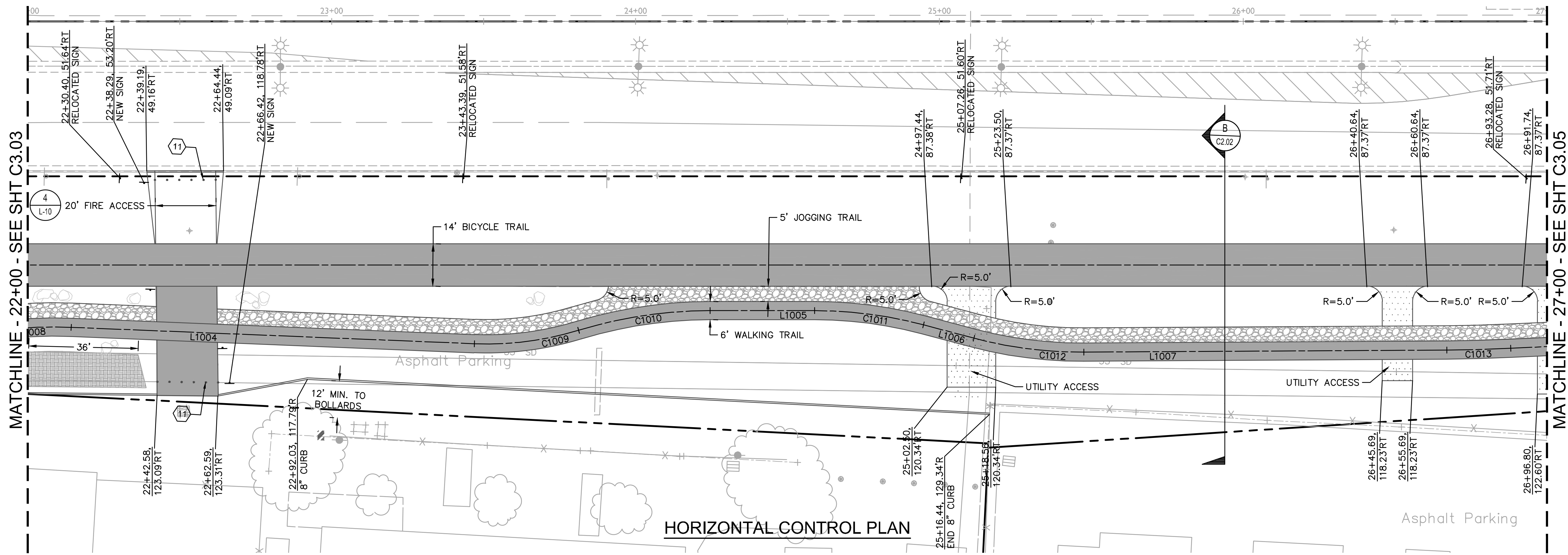
Date 07/18/18 Scale 1" = 20' Job No. 20145190
Design CG Drawn CC/SC Approved DS/ES



CROSS ALAMEDA TRAIL
MAIN STREET TO CONSTITUTION WAY
HORIZONTAL CONTROL AND STRIPING PLAN


CITY OF ALAMEDA ALAMEDA COUNTY CALIFORNIA

Sheet Number:
C3.03



DRAWING NAME: \\BKF-WC\vol4\2014\145190_Alameda_Cross_Alameda_Trail\ENG\SHEETS\03_ATHZ.dwg
 PLOTTED BY: chr
 PLOT DATE: 07-18-18

No.	Date	Revisions
	07/18/2018	CONSTRUCTION DOCUMENTS



BKF
ENGINEERS / SURVEYORS / PLANNERS

1646 N. CALIFORNIA BLVD
SUITE 400
WALNUT CREEK, CA 94596
PHONE 925-940-2200
FAX 925-940-2299

Date 07/18/18 Scale 1" = 20' Job No. 20145190
Design CG Drawn CC/SC Approved DS/ES

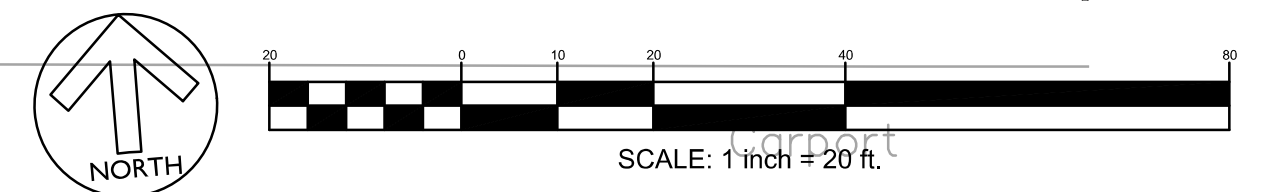
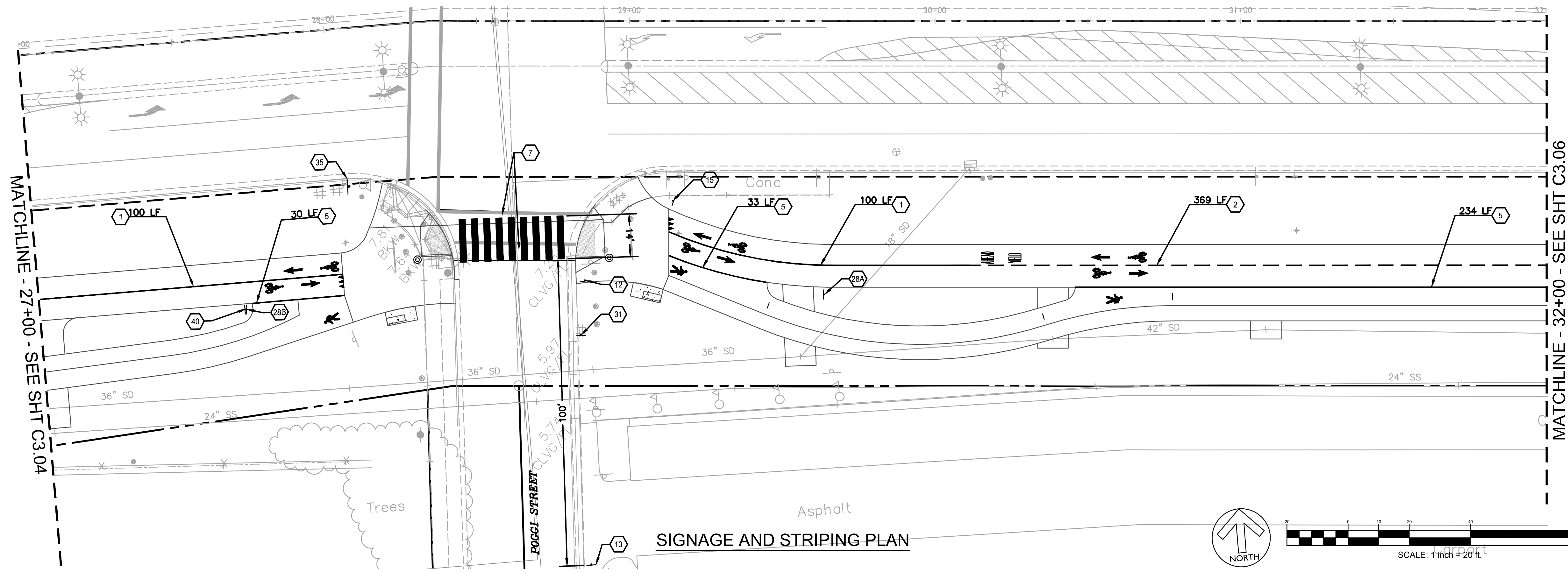
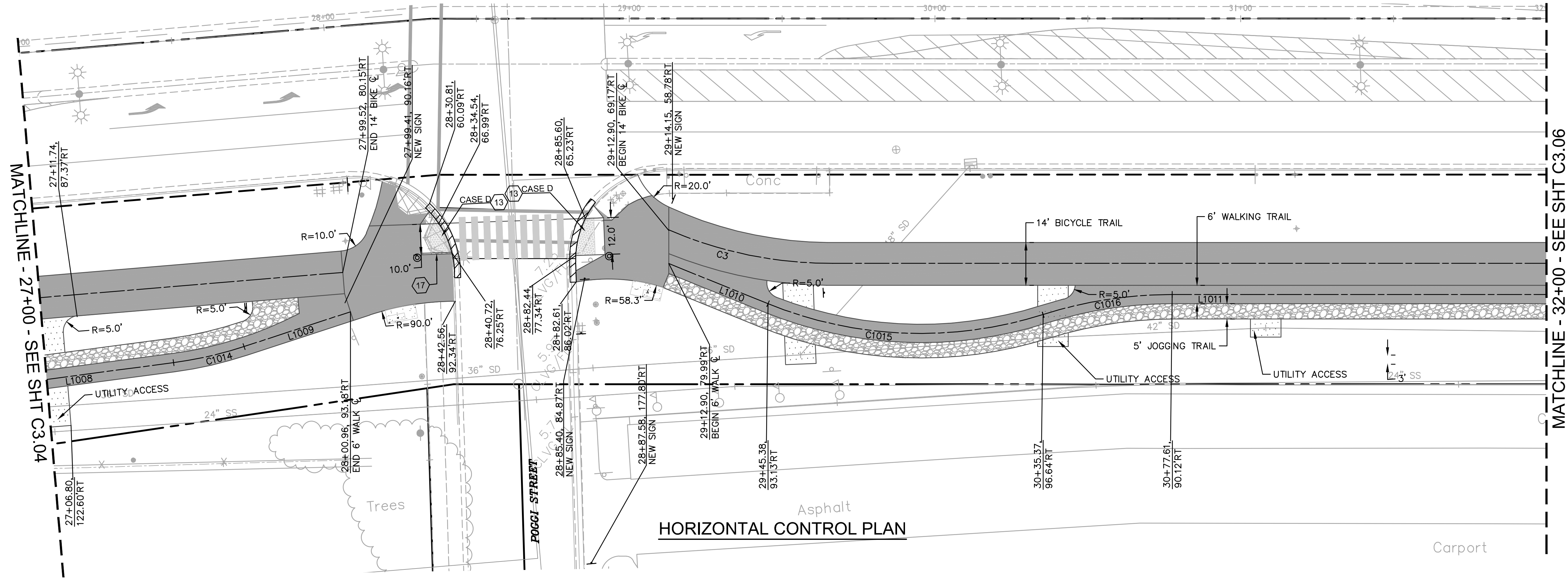


CROSS ALAMEDA TRAIL
MAIN STREET TO CONSTITUTION WAY
HORIZONTAL CONTROL AND STRIPING PLAN


CITY OF ALAMEDA ALAMEDA COUNTY CALIFORNIA

Sheet Number:
C3.04

DRAWING NAME: \\BKF-WC\vol4\2014\145190_Alameda_Cross_Alameda_Trail\ENG\SHEETS\03_ATHZ.dwg
 PLOT DATE: 07-18-18
 PLOTTED BY: chr




No.	Date	Revisions
	07/18/2018	CONSTRUCTION DOCUMENTS



BKF
 ENGINEERS / SURVEYORS / PLANNERS

1646 N. CALIFORNIA BLVD
 SUITE 400
 WALNUT CREEK, CA 94596
 PHONE 925-940-2200
 FAX 925-940-2299

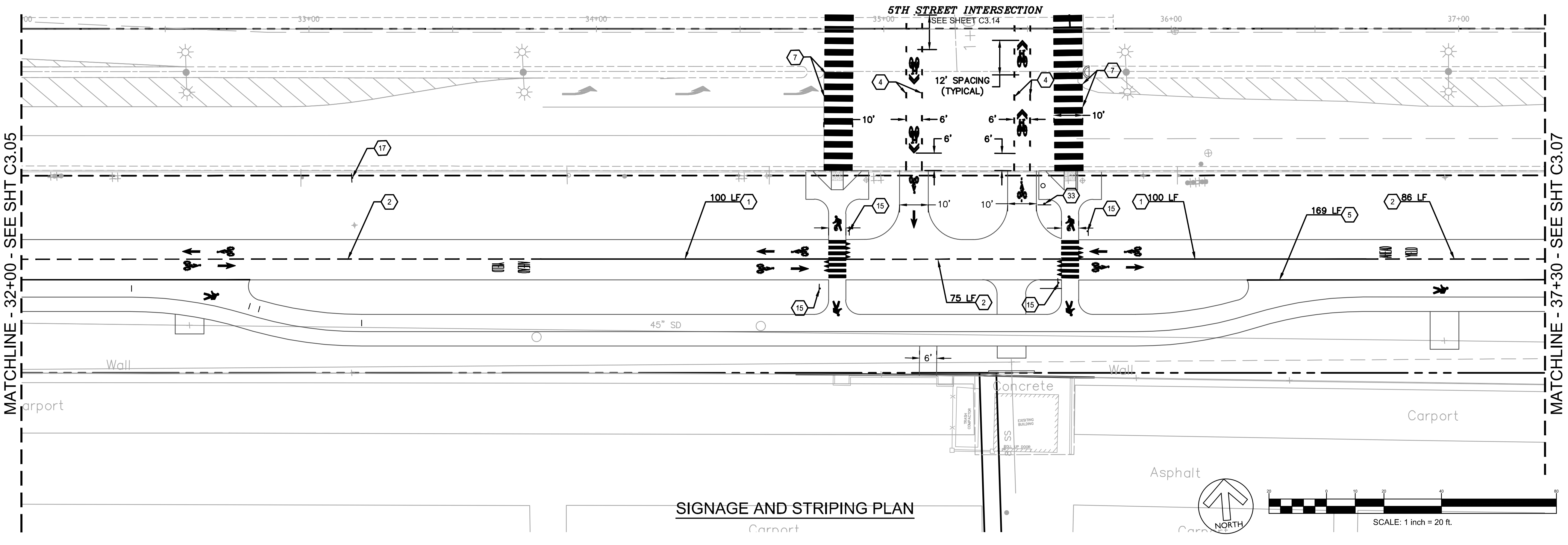
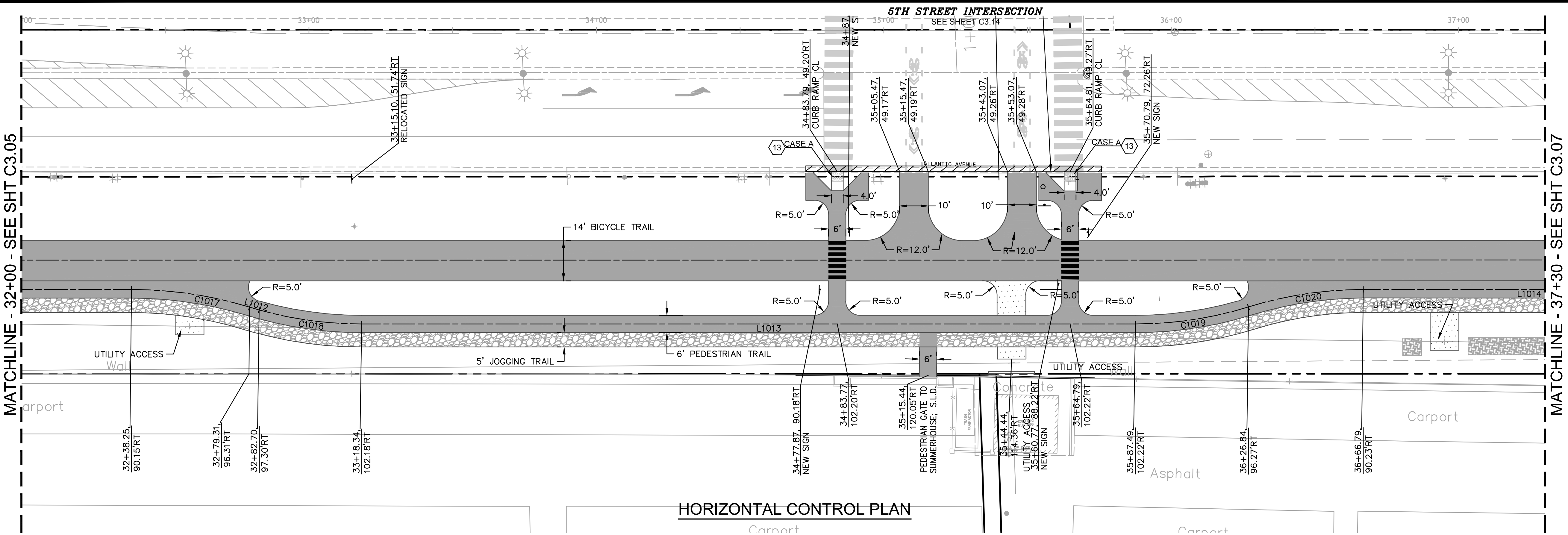
Date 07/18/18 Scale 1" = 20' Job No. 20145190
 Design CG Drawn CC/SC Approved DS/ES



**CROSS ALAMEDA TRAIL
 MAIN STREET TO CONSTITUTION WAY
 HORIZONTAL CONTROL AND STRIPING PLAN**


CITY OF ALAMEDA ALAMEDA COUNTY CALIFORNIA

Sheet Number:
C3.05



DRAWING NAME: \\BKF-WC\vol4\2014\145190_Alameda_Cross_Alameda_Trail\ENG\SHEETS\03_ATHZ.dwg
PLOT DATE: 07-18-18 PLOTTED BY: chr

No.	Date	Revisions
1	07/18/2018	CONSTRUCTION DOCUMENTS



BKF
ENGINEERS / SURVEYORS / PLANNERS

1646 N. CALIFORNIA BLVD
SUITE 400
WALNUT CREEK, CA 94596
PHONE 925-940-2200
FAX 925-940-2299

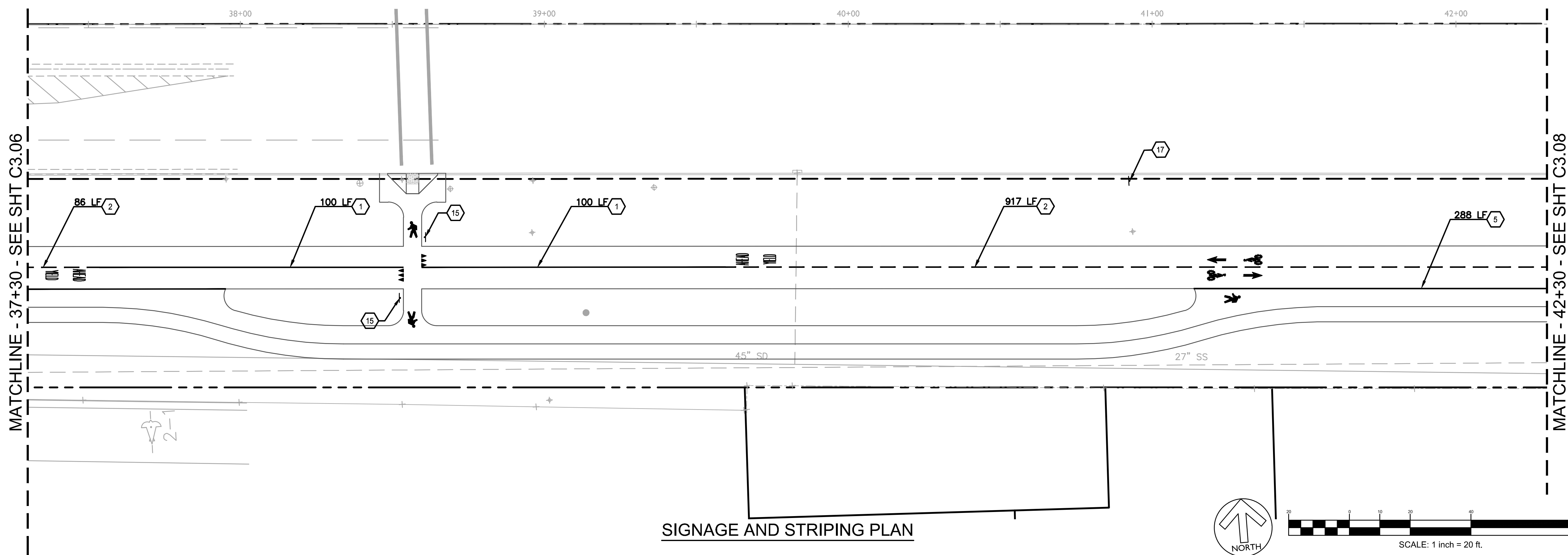
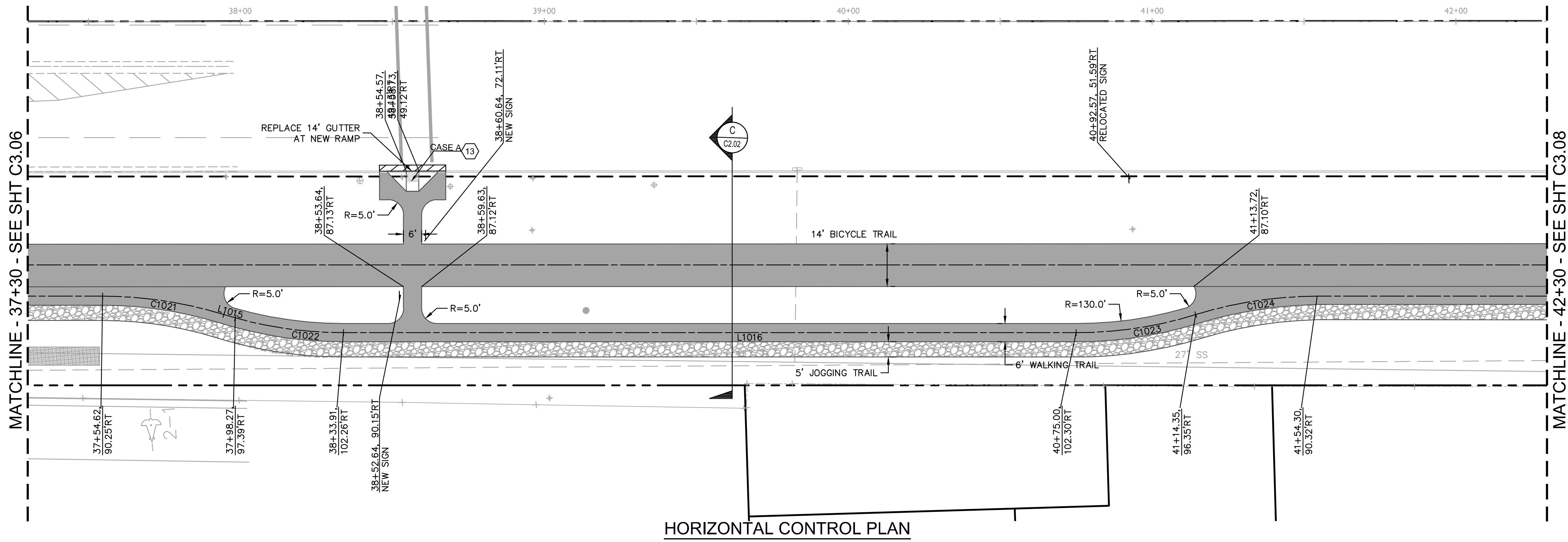
Date 07/18/18 Scale 1" = 20' Job No. 20145190
Design CG Drawn CC/SC Approved DS/ES



**CROSS ALAMEDA TRAIL
MAIN STREET TO CONSTITUTION WAY
HORIZONTAL CONTROL AND STRIPING PLAN**


CITY OF ALAMEDA ALAMEDA COUNTY CALIFORNIA

Sheet Number:
C3.06



DRAWING NAME: \\BKF-WC\vol4\2014\145190_Alameda_Cross_Alameda_Trail\ENG\SHEETS\03_ATHZ.dwg
 PLOTTED BY: chr
 PLOT DATE: 07-18-18

No.	Date	Revisions
	07/18/2018	CONSTRUCTION DOCUMENTS



BKF
 ENGINEERS / SURVEYORS / PLANNERS

1646 N. CALIFORNIA BLVD
 SUITE 400
 WALNUT CREEK, CA 94596
 PHONE 925-940-2200
 FAX 925-940-2299

Date 07/18/18 Scale 1" = 20' Job No. 20145190
 Design CG Drawn CC/SC Approved DS/ES



CROSS ALAMEDA TRAIL
MAIN STREET TO CONSTITUTION WAY
HORIZONTAL CONTROL AND STRIPING PLAN

CITY OF ALAMEDA ALAMEDA COUNTY CALIFORNIA

Sheet Number:
C3.07

MATCHLINE - 42+30 - SEE SHT C3.07

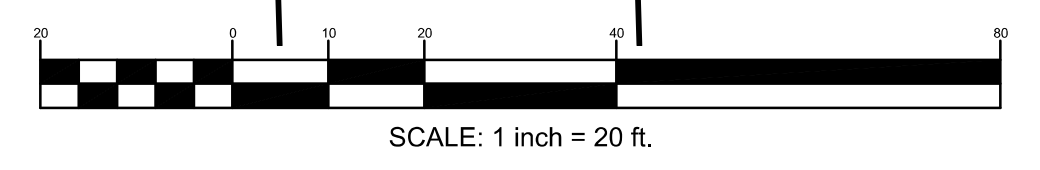

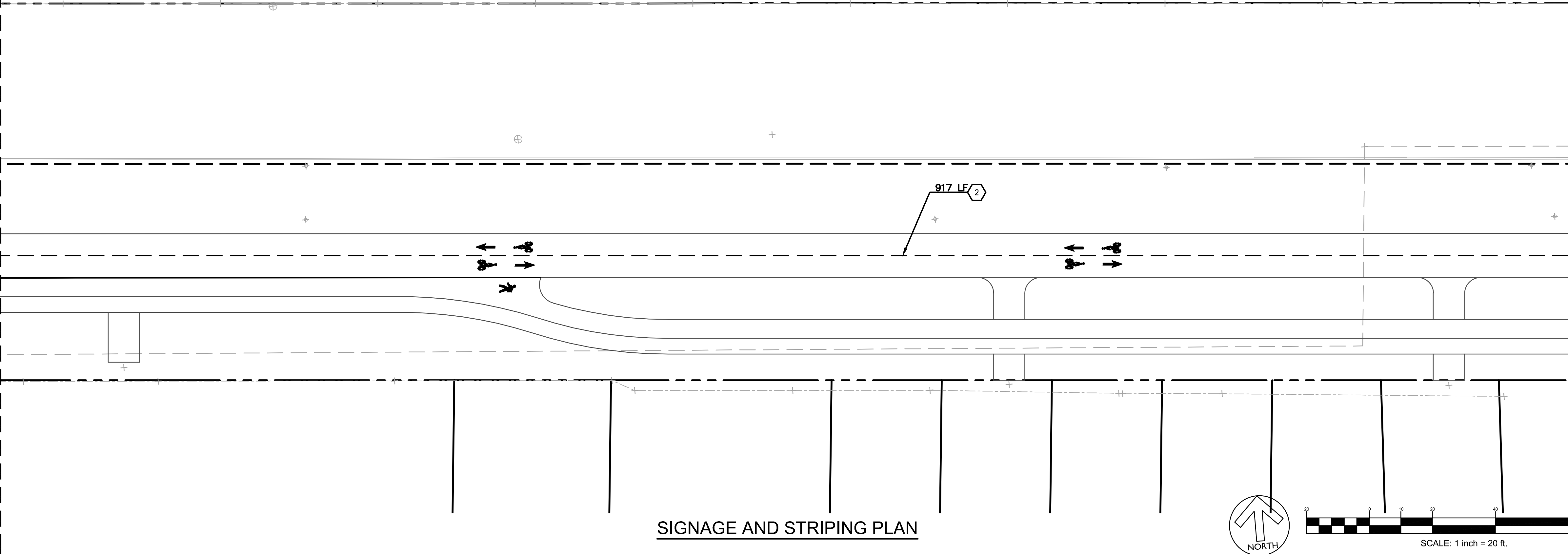
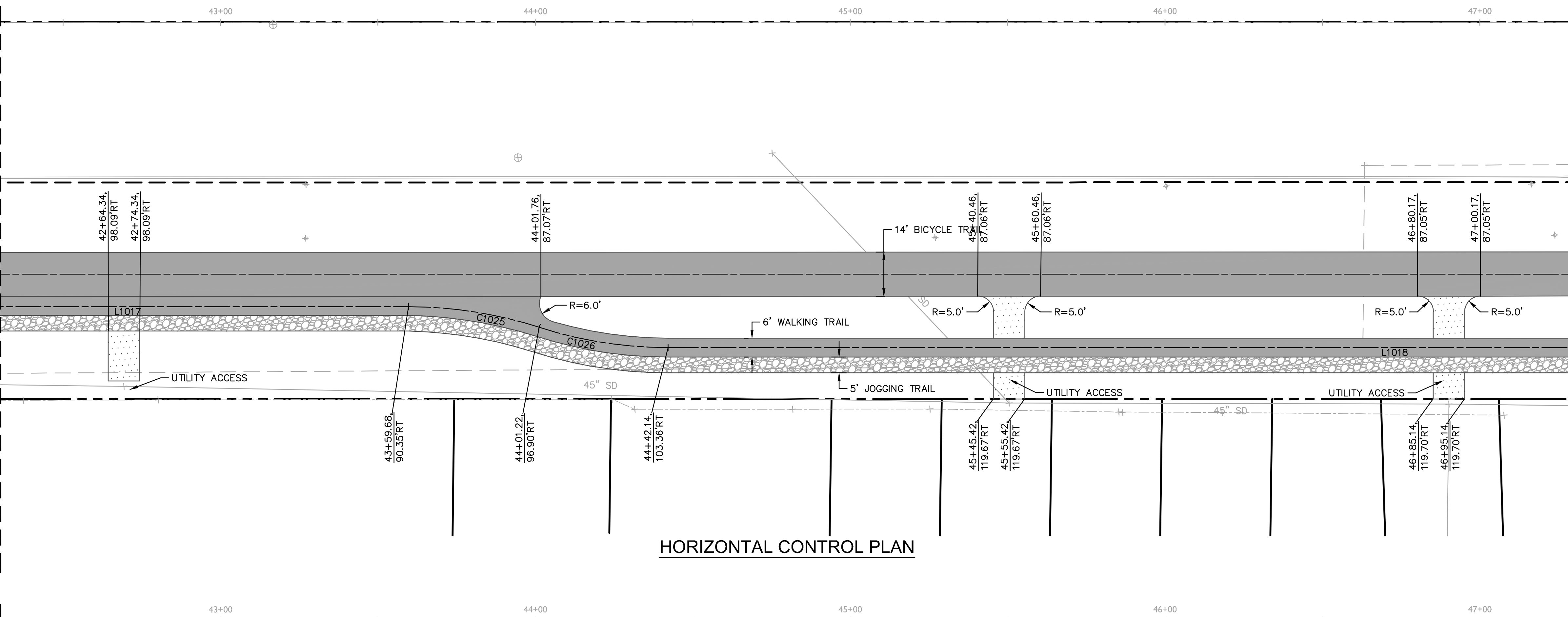
MATCHLINE - 47+30 - SEE SHT C3.09

MATCHLINE - 42+30 - SEE SHT C3.07

MATCHLINE - 47+30 - SEE SHT C3.09


HORIZONTAL CONTROL PLAN

SIGNAGE AND STRIPING PLAN



DRAWING NAME: \\BKF-WC\vol4\2014\145190_Alameda_Cross_Alameda_Trail\ENG\SHEETS\03_ATHZ.dwg
PLOT DATE: 07-18-18 PLOTTED BY: chri


No.	Date	Revisions
	07/18/2018	CONSTRUCTION DOCUMENTS



BKF
ENGINEERS | SURVEYORS | PLANNERS

1646 N. CALIFORNIA BLVD
SUITE 400
WALNUT CREEK, CA 94596
PHONE 925-940-2200
FAX 925-940-2299

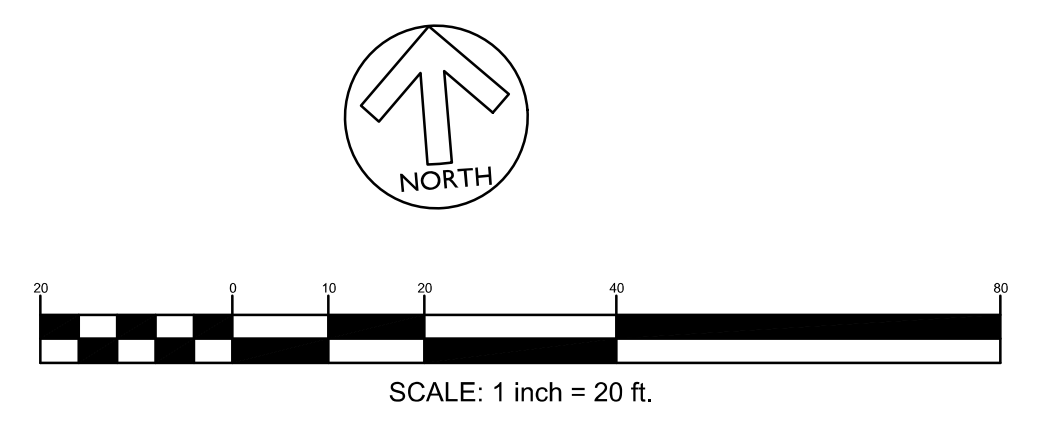
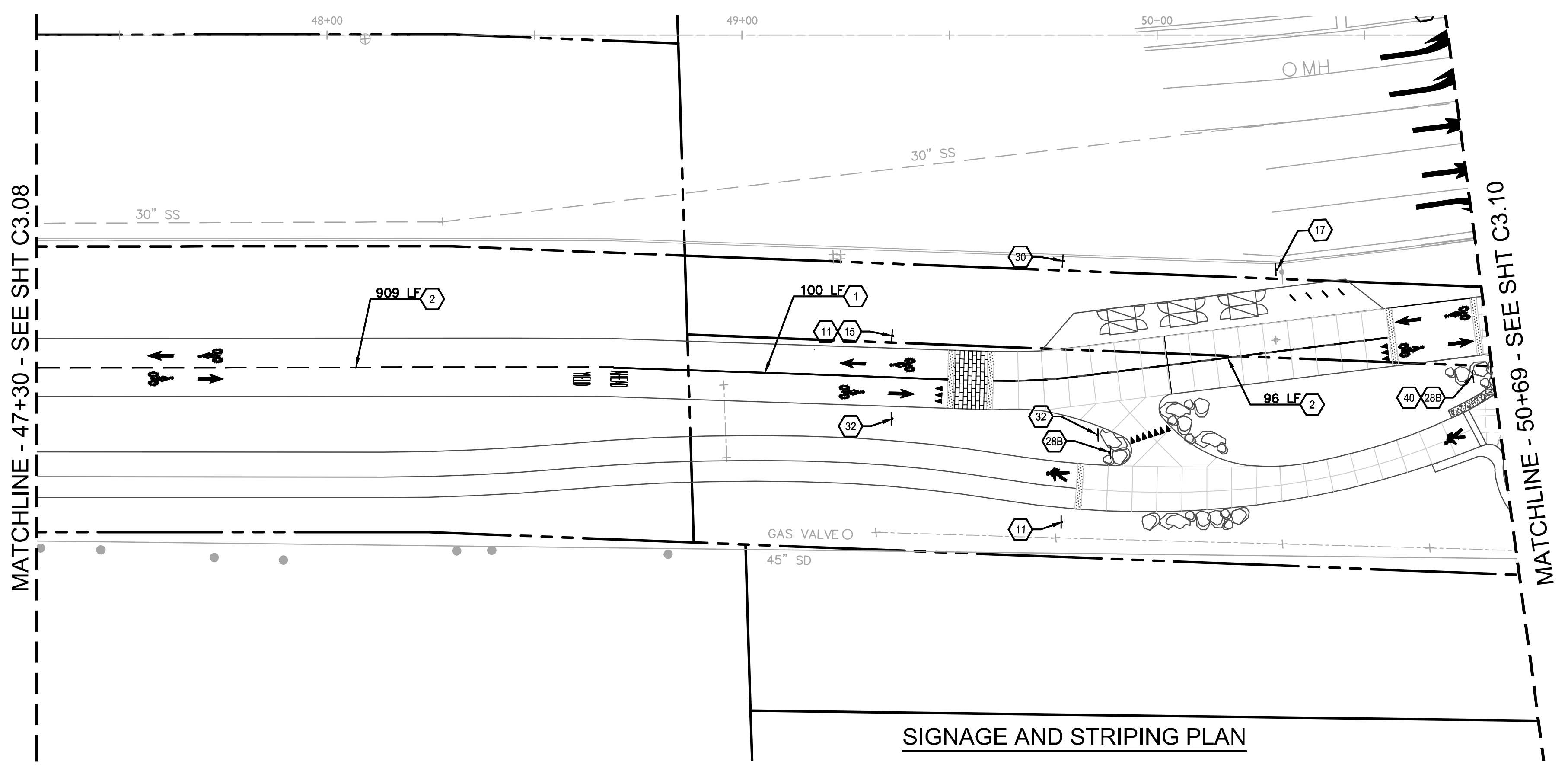
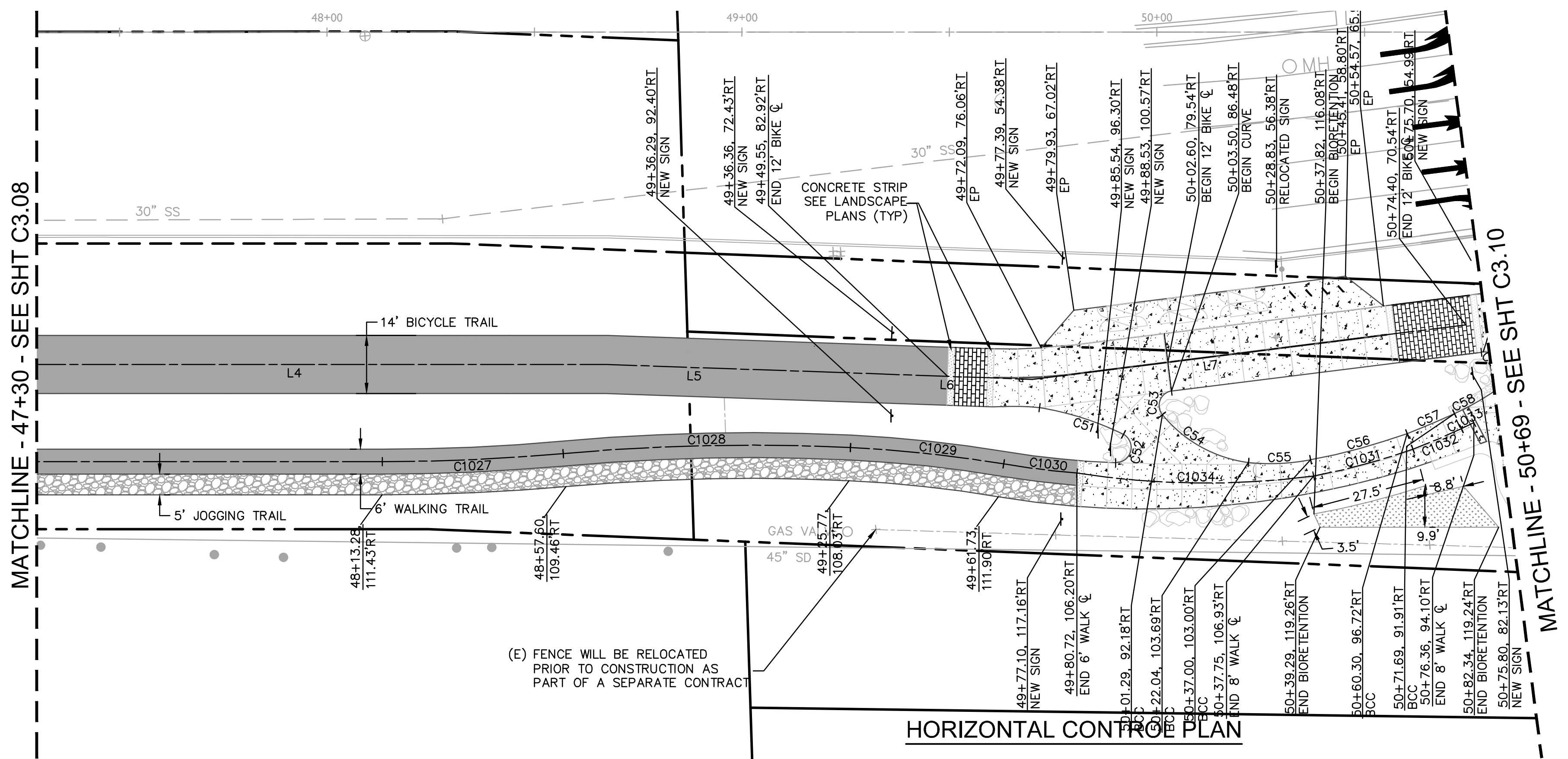
Date 07/18/18 Scale 1" = 20' Job No. 20145190
Design CG Drawn CC/SC Approved DS/ES



**CROSS ALAMEDA TRAIL
MAIN STREET TO CONSTITUTION WAY
HORIZONTAL CONTROL AND STRIPING PLAN**


CITY OF ALAMEDA ALAMEDA COUNTY CALIFORNIA

Sheet Number:
C3.08



DRAWING NAME: \\BKF-WC\vol4\2014\145190_Alameda_Cross_Alameda_Trail\ENG\SHEETS\03_ATHZ.dwg
PLOT DATE: 07-18-18 PLOTTED BY: chr

No.	Date	Revisions
	07/18/2018	CONSTRUCTION DOCUMENTS



BKF
ENGINEERS / SURVEYORS / PLANNERS

1646 N. CALIFORNIA BLVD
SUITE 400
WALNUT CREEK, CA 94596
PHONE 925-940-2200
FAX 925-940-2299

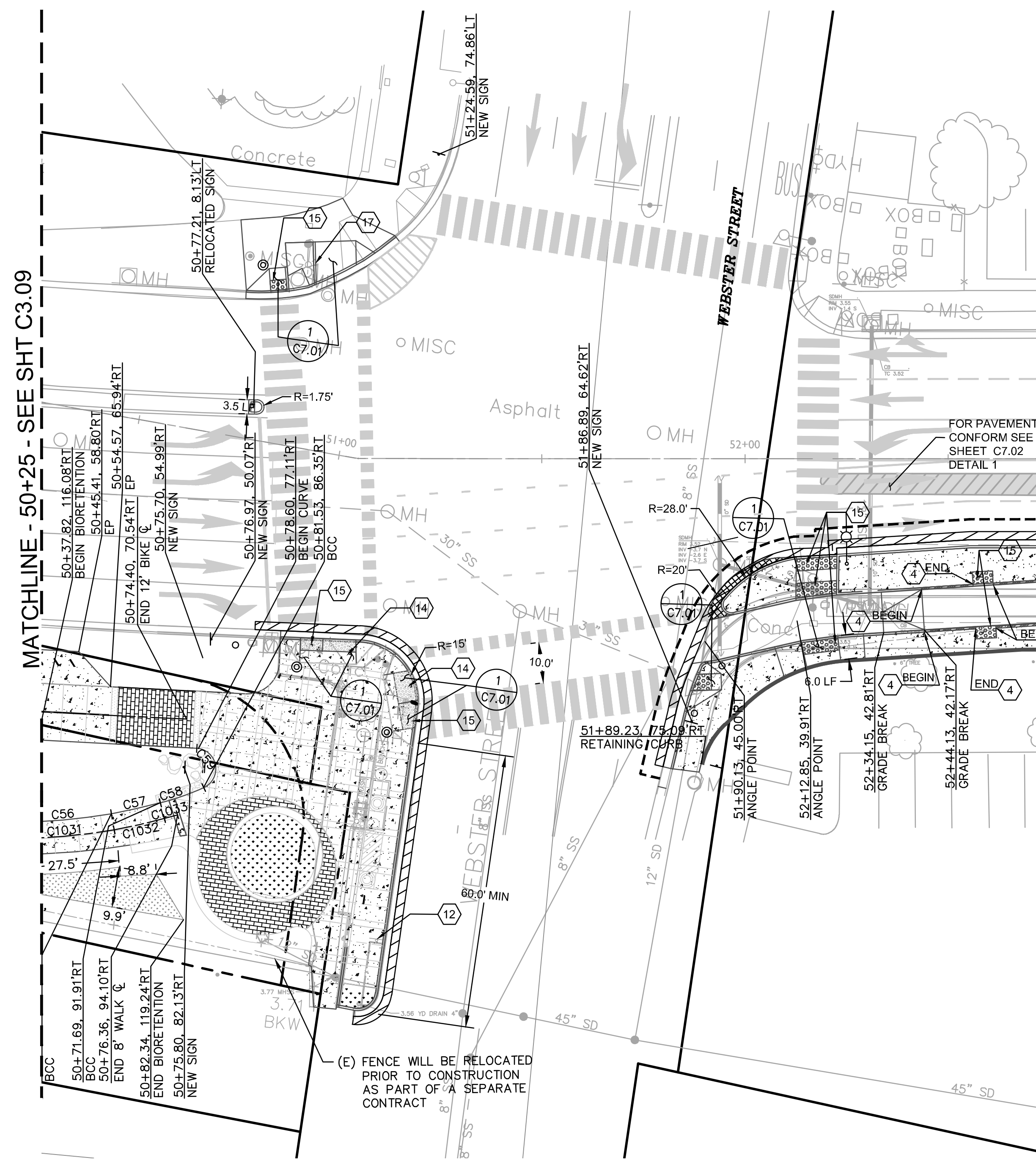
Date 07/18/18 Scale 1" = 20' Job No. 20145190
Design CG Drawn CC/SC Approved DS/ES



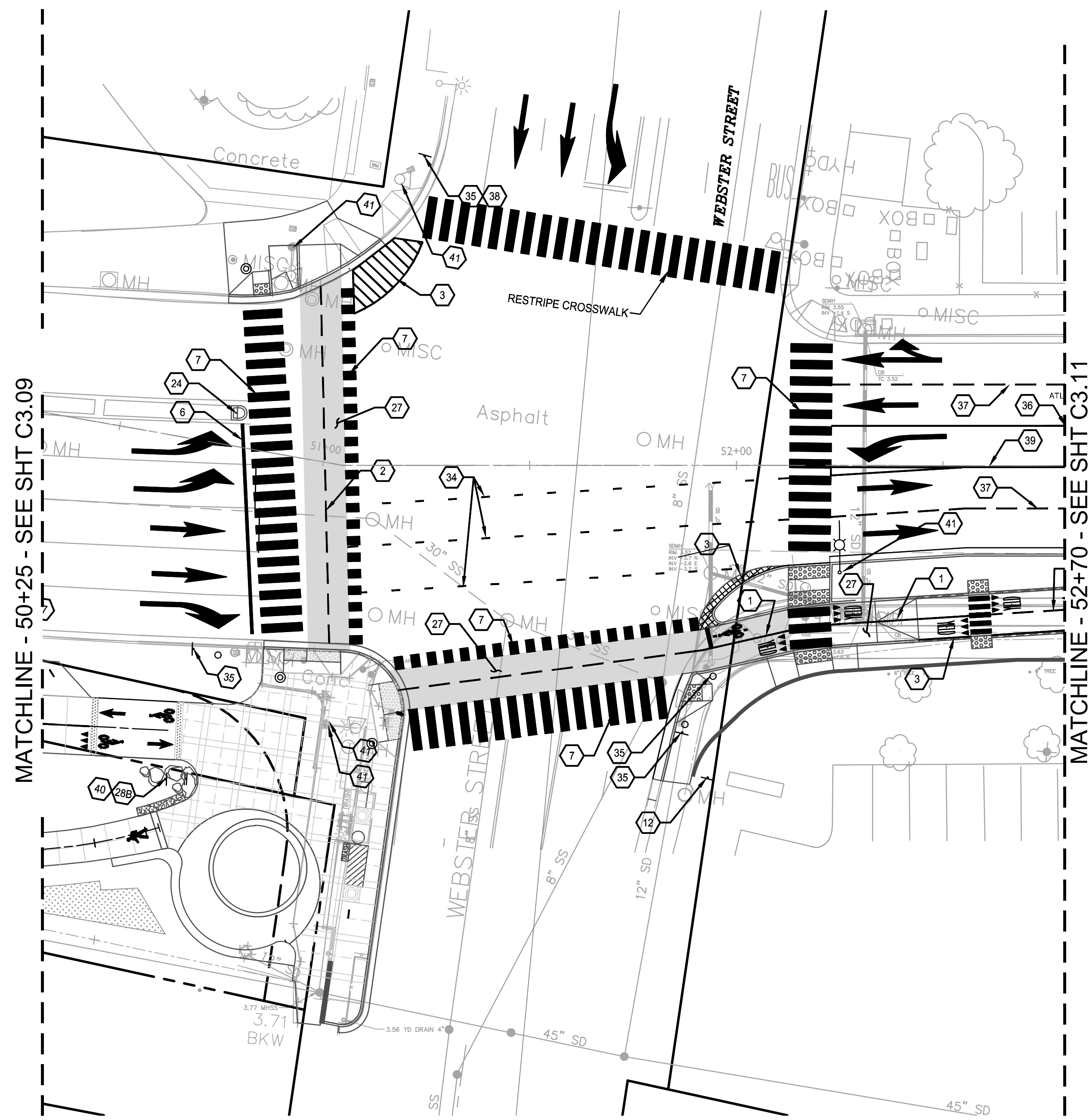
**CROSS ALAMEDA TRAIL
MAIN STREET TO CONSTITUTION WAY
HORIZONTAL CONTROL AND STRIPING PLAN**

CITY OF ALAMEDA ALAMEDA COUNTY CALIFORNIA

Sheet Number:
C3.09




HORIZONTAL CONTROL PLAN



SIGNAGE AND STRIPING PLAN


ATLANTIC AND WEBSTER STREET INTERSECTION



SCALE: 1 inch = 20 ft.

DRAWING NAME: \\BKF-WC\vol4\2014\145190_Alameda_Cross_Alameda_Trail\ENG\SHEETS\03_ATHZ.dwg
PLOT DATE: 07-18-18 PLOTTED BY: chr

No.	Date	Revisions
	07/18/2018	CONSTRUCTION DOCUMENTS



BKF
ENGINEERS / SURVEYORS / PLANNERS

1646 N. CALIFORNIA BLVD
SUITE 400
WALNUT CREEK, CA 94596
PHONE 925-940-2200
FAX 925-940-2299

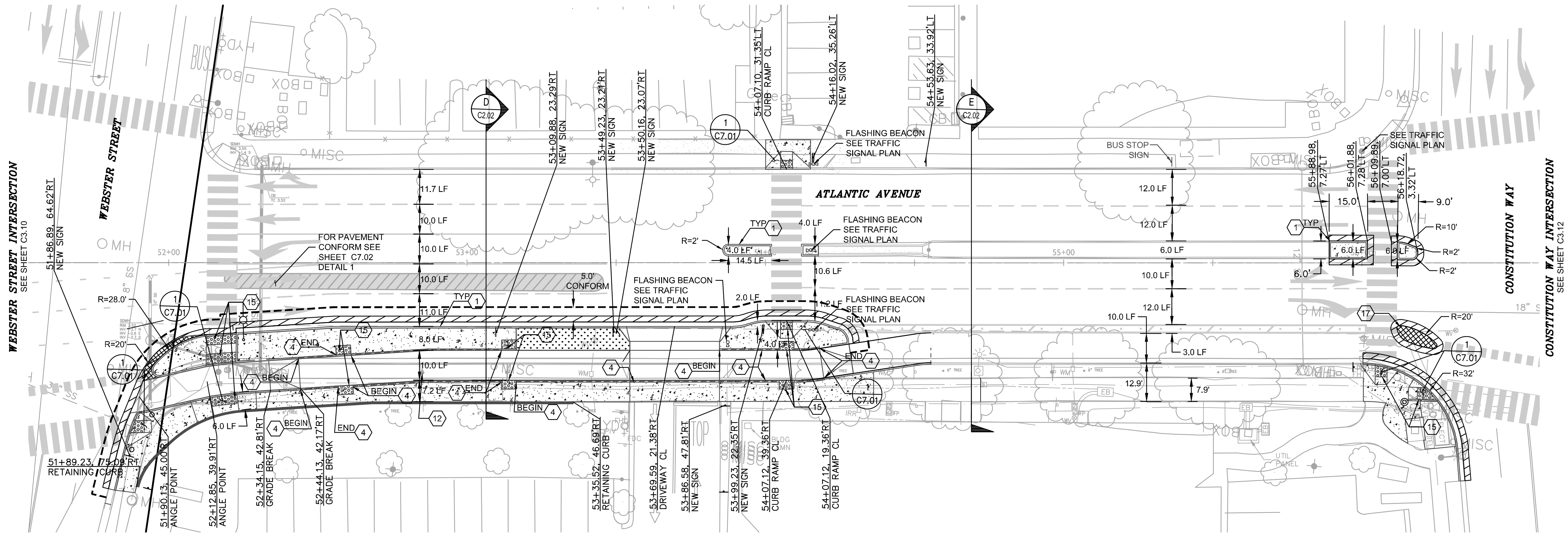
Date 07/18/18 Scale 1" = 20' Job No. 20145190
Design CG Drawn CC/SC Approved DS/ES



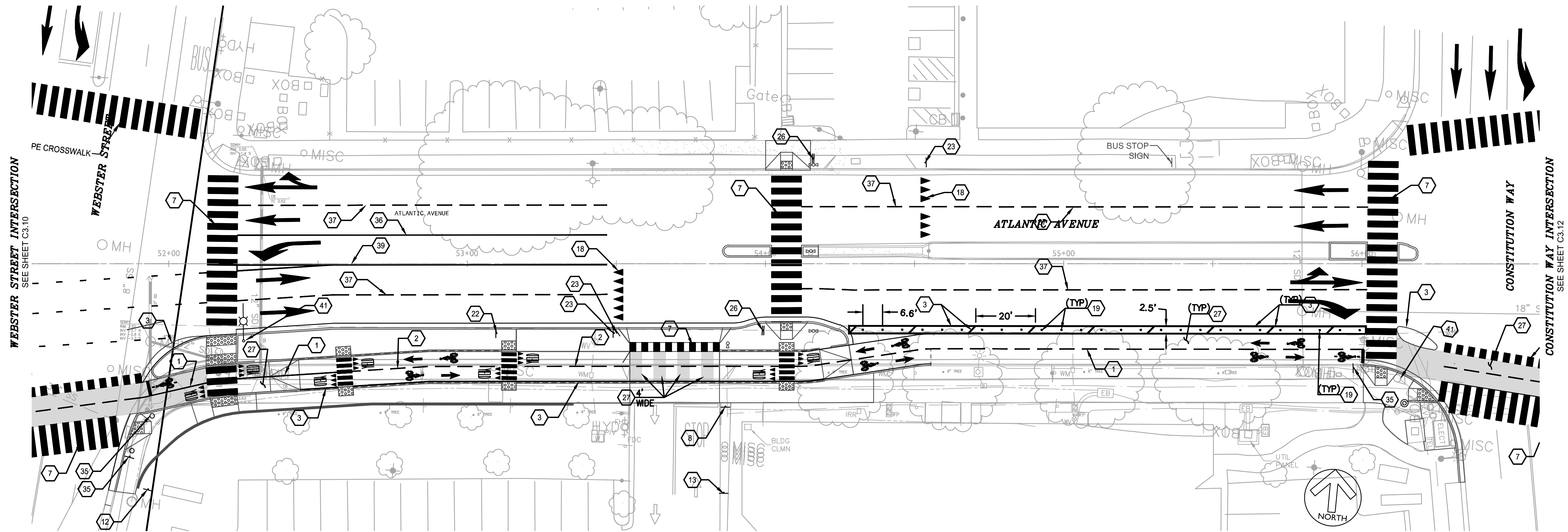
**CROSS ALAMEDA TRAIL
MAIN STREET TO CONSTITUTION WAY
HORIZONTAL CONTROL AND STRIPING PLAN**

CITY OF ALAMEDA ALAMEDA COUNTY CALIFORNIA

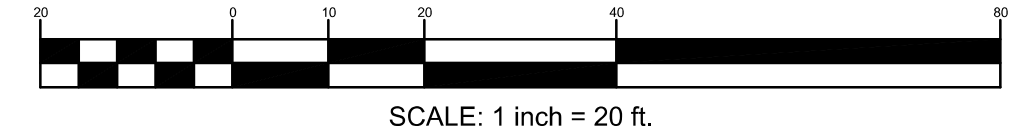
Sheet Number:
C3.10



HORIZONTAL CONTROL PLAN



SIGNAGE AND STRIPING PLAN



DRAWING NAME: \\BKF-WC\vol4\2014\145190_Alameda_Cross_Alameda_Trail\ENG_SHEETS\03_ATHZ.dwg
 PLOT DATE: 07-18-18
 PLOTTED BY: chr

No.	Date	Revisions
	07/18/2018	CONSTRUCTION DOCUMENTS



1646 N. CALIFORNIA BLVD
 SUITE 400
 WALNUT CREEK, CA 94596
 PHONE 925-940-2200
 FAX 925-940-2299

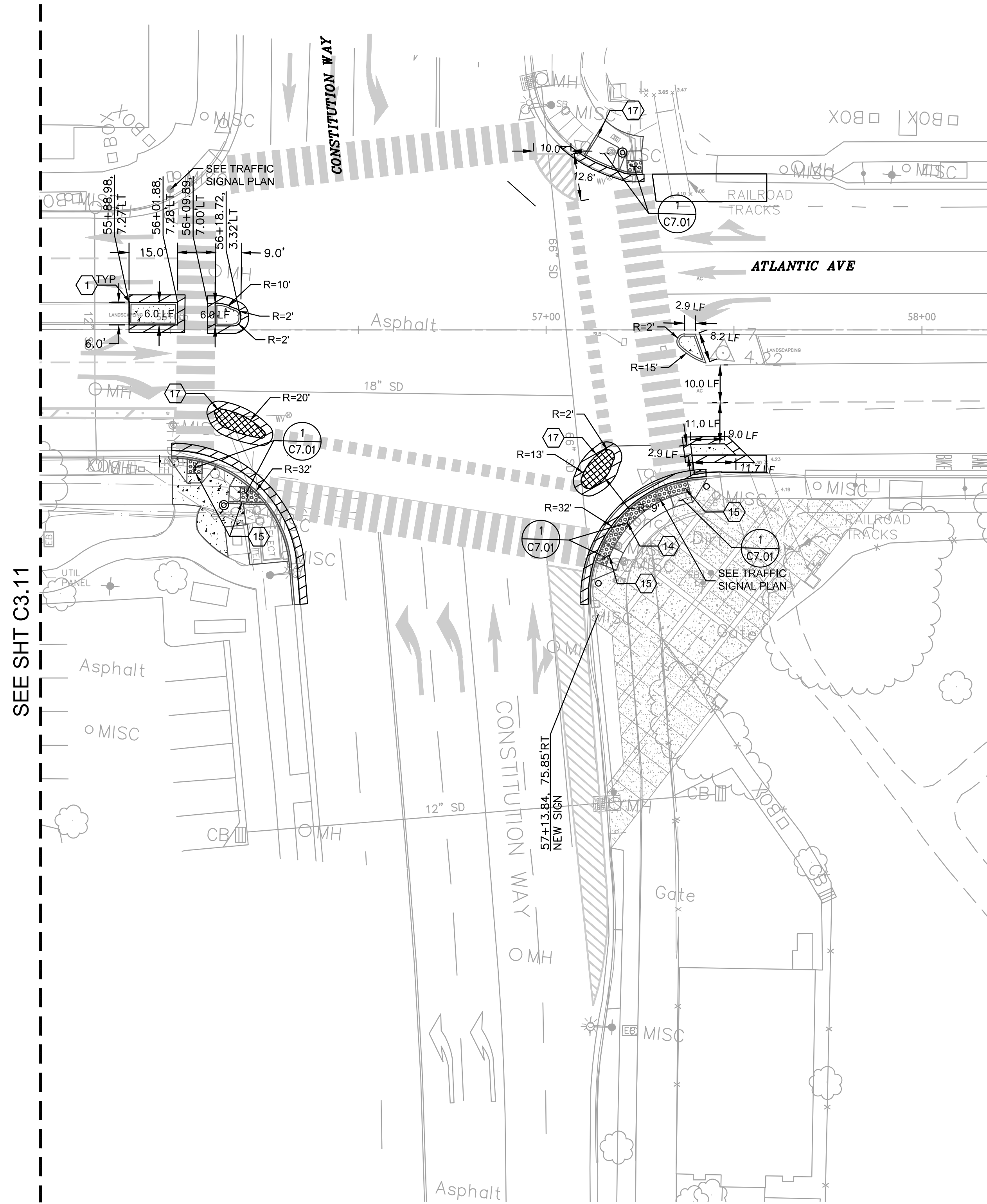
Date 07/18/18 Scale 1" = 20' Job No. 20145190
 Design CG Drawn CC/SC Approved DS/ES



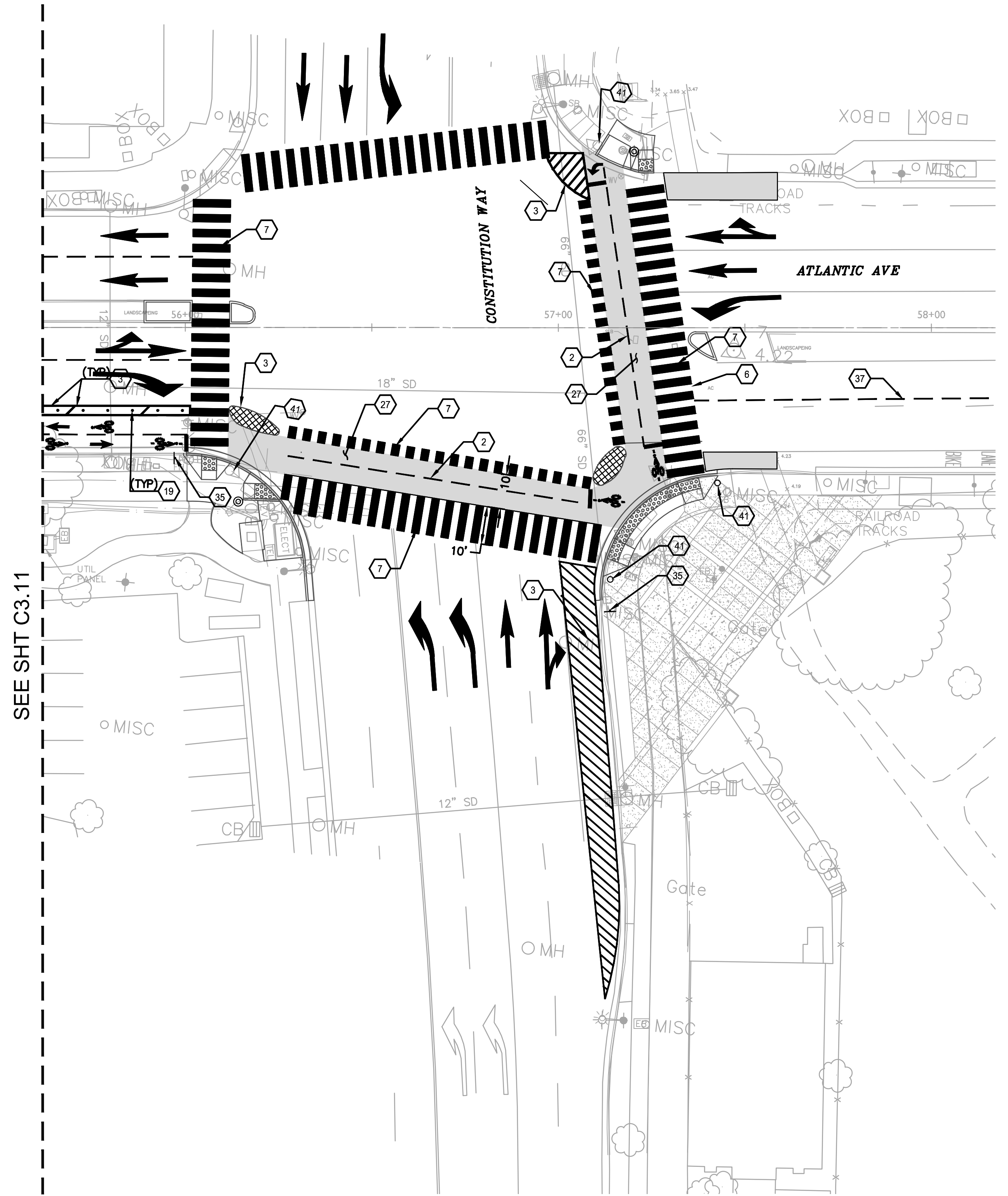
**CROSS ALAMEDA TRAIL
 MAIN STREET TO CONSTITUTION WAY
 HORIZONTAL CONTROL AND STRIPING PLAN**

CITY OF ALAMEDA ALAMEDA COUNTY CALIFORNIA

Sheet Number:
C3.11

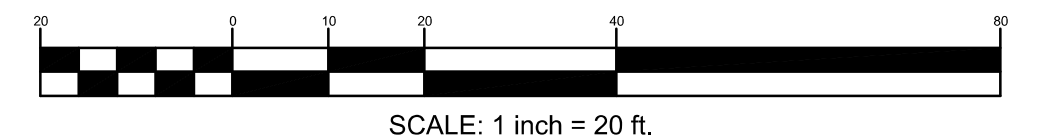



HORIZONTAL CONTROL PLAN




SIGNAGE AND STRIPING PLAN

ATLANTIC AND CONSTITUTION WAY INTERSECTION



DRAWING NAME: \\BKF-WC\vol4\2014\145190_Alameda_Cross_Alameda_Trail\ENG\SHEETS\03_ATHZ.dwg
PLOT DATE: 07-18-18
PLOTTED BY: chr


No.	Date	Revisions
	07/18/2018	CONSTRUCTION DOCUMENTS



BKF
ENGINEERS / SURVEYORS / PLANNERS

1646 N. CALIFORNIA BLVD
SUITE 400
WALNUT CREEK, CA 94596
PHONE 925-940-2200
FAX 925-940-2299

Date 07/18/18 Scale 1" = 20' Job No. 20145190
Design CG Drawn CC/SC Approved DS/ES



**CROSS ALAMEDA TRAIL
MAIN STREET TO CONSTITUTION WAY
HORIZONTAL CONTROL AND STRIPING PLAN**

CITY OF ALAMEDA ALAMEDA COUNTY CALIFORNIA

Sheet Number:
C3.12